

This lease made in duplicate this 18th day of April, 20 17.

BETWEEN:

HER MAJESTY THE QUEEN, in right of the Province of Nova Scotia, as represented by the Administrator, Nova Scotia Department of Fisheries and Aquaculture, as appointed under section 54A of the Fisheries and Coastal Resources Act, SNS 1996, c. 25,

hereinafter referred to as "**THE ADMINISTRATOR**"

OF THE ONE PART

- and -

Bill & Stanley Oyster Company Limited
c/o Brian Fortune
931 Brush Wharf Road
Orwell Cove
PE C0A2E0

hereinafter referred to as "**THE LESSEE**"

OF THE OTHER PART

WHEREAS the Administrator, under the provisions of the Fisheries and Coastal Resources Act, S.N.S. 1996, Chapter 25 (the "Act") and the Aquaculture Licence and Lease Regulations (the "Regulations"), is authorized to renew aquaculture licences and aquaculture leases;

AND WHEREAS pursuant to the Act, Atlantic Aqua Farms Partnership was issued Aquaculture Lease No. 0621 on November 26th, 2013 for a term of five years from May 17th, 2012 to May 17th, 2017;

AND WHEREAS pursuant to the Act Aquaculture Lease No. 0621 was assigned from Atlantic Aqua Farms Partnership to Bill & Stanley Oyster Company Limited on February 13, 2014;

AND WHEREAS pursuant to the Act Aquaculture Lease No. 0621 was amended to authorize the cultivation of American oyster on May 29th, 2014;

AND WHEREAS pursuant to the Act Aquaculture Lease No. 0621 was amended to increase the size from 1.03 hectares to 4.83 hectares on October 14th, 2014;

AND WHEREAS the Lessee wishes to renew aquaculture Lease No. 0621;

NOW THEREFORE in consideration of the mutual covenants herein contained, the parties hereto agree as follows:

1. The Administrator hereby grants to the Lessee a lease to use a 4.83 hectare area located in the body of waters known as Country Harbour, Guysborough County, more particularly described in Schedule "A" attached to and forming part of this Agreement (the "site") for the suspended cultivation of Blue mussel (*Mytilus edulis*), American oysters (*Crassostrea virginica*), and Giant sea scallop (*Placopecten magellanicus*).
2. The term of this lease shall be for twenty years commencing on the 17th day of May, 2017 to the 17th day of May, 2037 with the right of renewal, in accordance with the terms of the Act and the Regulations.
3. The Lessee shall pay to the Minister of Finance and Treasury Board an annual fee as set out in the Regulations. The annual payment must be received by the anniversary date of the lease. Late payments are subject to a fee as set out in the Regulations.



4. The undertakings set out in Schedule "B" to this lease (the "undertakings"), form part of this Agreement, and the Lessee hereby agrees to comply with any conditions or limitations contained in the undertakings unless compliance for leasing purposes is expressly waived by the Administrator. The Lessee is responsible for confirming any undertakings and ensuring compliance with them.
5. Except to the extent restricted by an enactment or this lease, the Lessee has, for aquacultural purposes, the exclusive right to use the leased sub-aquatic lands and water column.
6. The Lessee agrees to comply with any permits, protocols, approvals, licenses or permissions (the "licensing requirements") which may be required under the laws of the relevant municipality, the Province or Canada. The Lessee is responsible for confirming any licensing requirements and ensuring compliance with them.
7. This lease must not be assigned without the written approval of the Administrator. If the Lessee is a corporation, any change in the right to control the corporation shall be deemed to be an assignment.
8. In the event that the Lessee shall cease conducting an aquaculture business in the normal course, become insolvent, make a general assignment for the benefit of creditors, suffer or permit the appointment of a receiver of its business assets, or avail itself of any proceeding in bankruptcy under any statute relating to insolvency or the protection of rights of creditors, the Administrator may revoke this lease and this Agreement shall be of no further force and effect subject only to the right of Her Majesty the Queen in right of the Province of Nova Scotia ("Her Majesty") to claim for damages.
9. The Lessee must adhere to the Farm Management Plan, as it is in effect for this lease from time to time, and any failure to adhere to the Farm Management Plan is a breach of this lease.
10. This lease does not include any rights as to minerals in or on the site.
11. The Lessee shall submit to the Minister of the Nova Scotia Department of Fisheries and Aquaculture (the "Minister") an annual report stating such information as the Minister requires concerning the Lessee's use and the productivity of the site.
12. Following the completion of a performance review, in accordance with the Regulations, of the aquaculture operation subject to this lease, the Administrator may vary any terms or conditions of this lease in order to address any concerns raised in the performance review.
13. The Lessee is hereby prohibited from using the site in any way that would interfere with other leased aquaculture operations.
14. If the Administrator, in his or her sole discretion, is of the opinion that the aquaculture activities authorized by this lease are detrimental to or interfere with other leased facilities, the Administrator may revoke this lease without compensation.
15. The Administrator may revoke this lease without advance notice or compensation if the Lessee is found by a court of competent jurisdiction to be in violation of any law of the Province or Canada relating to fishery activities.
16. If the Lessee fails to perform any of its obligations under this lease, the Minister may have the obligations performed, with the amount of any costs incurred to be a debt due to Her Majesty, for which Her Majesty shall have a first priority charge on the aquacultural produce within the site.
17. If the Lessee is in breach of any term of this lease and such breach is not corrected within the time period set out in the notice from the Administrator, the Administrator may revoke this lease without further notice or compensation.

SCHEDULE A
GPS COORDINATE INFORMATION SHEET

Application #: 0621
Applicant: Bill & Stanley Oyster Company Ltd.
Location: Country Harbour County: Guysborough
Hydrographic Chart: 4234
Dimensions of site: Approx. 104m x 463m Size: Approx. 4.83 hectares

Approximate Coordinates of Application:

Datum used: NAD 83

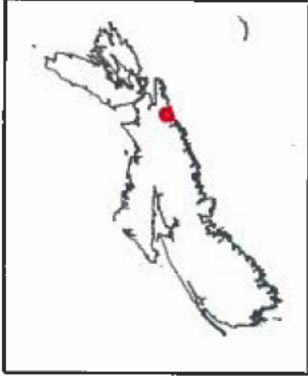
Centre coordinates (approx.) Lat. 45° 11' 52.13"
Long. -61° 43' 34.76"

Corner #1	Lat. 45° 11' 59.42"	Corner #2	Lat. 45° 11' 59.40"
	Long. -61° 43' 37.23"		Long. -61° 43' 32.41"

Corner #3	Lat. 45° 11' 44.45"	Corner #4	Lat. 45° 11' 44.39"
	Long. -61° 43' 32.44"		Long. -61° 43' 37.22"

NOTE: COORDINATES ARE NOT TAKEN FROM A LEGAL SURVEY





**Aquaculture Site
0621**

Center
 Lat 45° 11' 52.13" Long -61° 43' 34.76"
 Corner 1
 Lat 45° 11' 59.42" Long -61° 43' 37.23"
 Corner 2
 Lat 45° 11' 59.40" Long -61° 43' 32.41"
 Corner 3
 Lat 45° 11' 44.45" Long -61° 43' 32.44"
 Corner 4
 Lat 45° 11' 44.39" Long -61° 43' 37.22"

DATUM NAD 83
 The above coordinates
 are not from a legal survey



Application Information

Proponent : Bill & Stanley Oyster Company Ltd.
 Site Location : Country Harbour
 Dimensions : Approx. 104 m x 463 m
 Area : Approx. 4.83 ha

Chart No.
4234

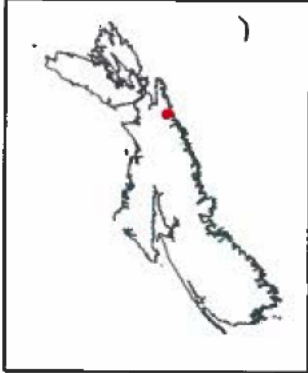


Renewal Application
 OMHW Mark
 Other Issued Leases
 Low Water Mark

Disclaimer

This map should not be used for navigation or legal purposes. It is intended for general reference use only.

MK-0621-DEC-2016

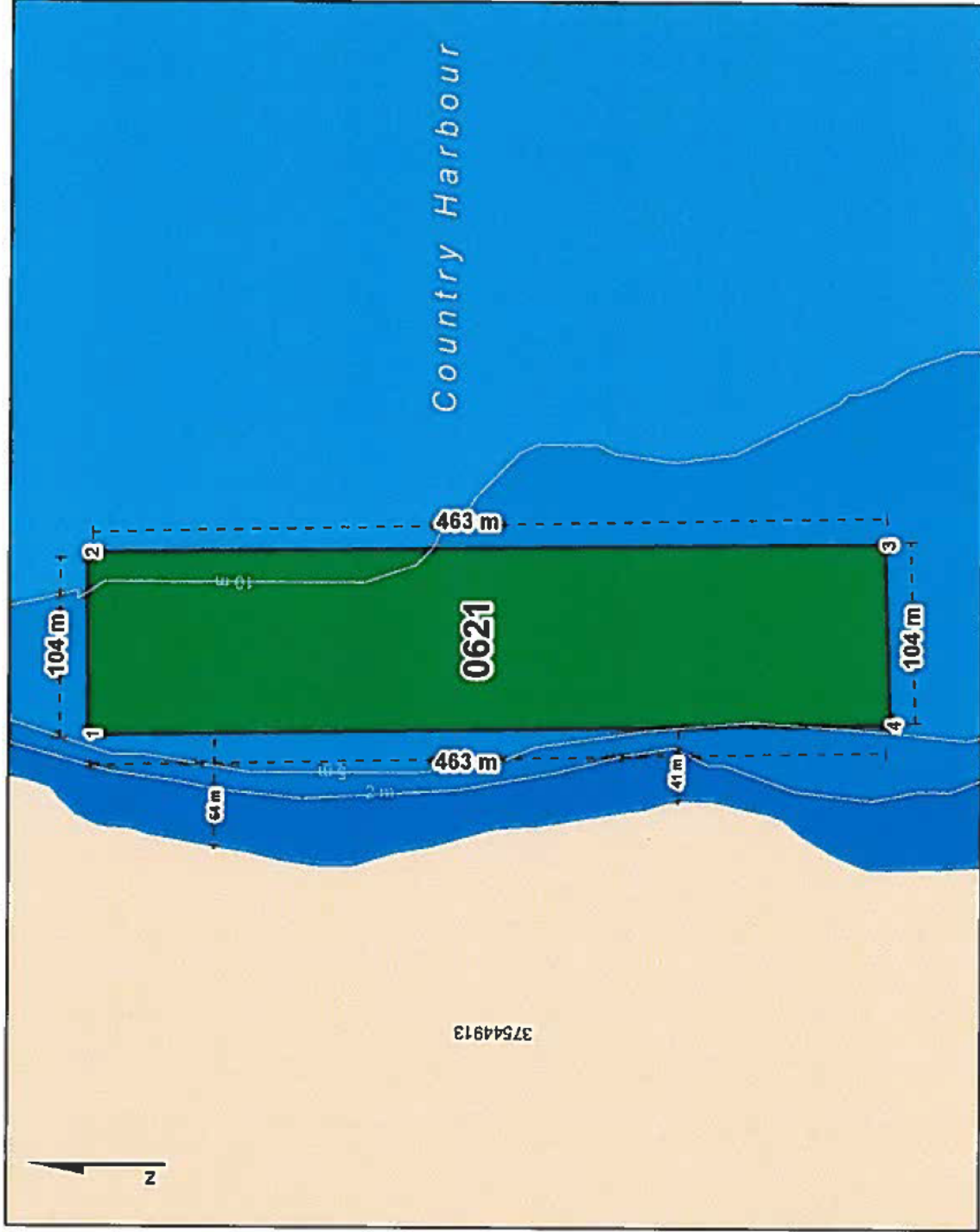


Aquaculture Site

0621

Center
 Lat 45° 11' 52.13" Long -61° 43' 34.76"
 Corner 1
 Lat 45° 11' 59.42" Long -61° 43' 37.23"
 Corner 2
 Lat 45° 11' 59.40" Long -61° 43' 32.41"
 Corner 3
 Lat 45° 11' 44.45" Long -61° 43' 32.44"
 Corner 4
 Lat 45° 11' 44.39" Long -61° 43' 37.22"

DATUM NAD 83
 The above coordinates
 are not from a legal survey



Application Information

Proponent : Bill & Stanley Oyster Company Ltd.
 Site Location : Country Harbour
 Dimensions : Approx. 104 m x 463 m
 Area : Approx. 4.83 ha

Renewal Application
 Property Boundary

OMHW Mark
 Low Water Mark
 NS Bathymetry

Chart No.
4234
 NOVA SCOTIA
 Fisheries and Aquaculture

Disclaimer

This map should not be used for navigation or legal purposes. It is intended for general reference use only.

MK-0621-DEC-2016

Schedule "B"

This Schedule sets out any undertakings required of the Lessee.

There are no undertakings required of the Lessee.



AMENDMENT TO LEASE

THIS AGREEMENT made in duplicate the 13 day of Aug, 2018.

BETWEEN:

HER MAJESTY THE QUEEN, in right of the Province of Nova Scotia, as represented by the Administrator, Nova Scotia Department of Fisheries and Aquaculture,

hereinafter referred to as "**THE ADMINISTRATOR**"

OF THE ONE PART

- and -

BILL & STANNLEY OYSTER COMPANY LTD.
931 BRUSH WHARF ROAD
ORWELL COVE, PE C0A 2E0

hereinafter referred to as "**THE LESSEE**"

OF THE OTHER PART

WHEREAS the Lessee was issued Aquaculture Lease No. 0621 on April 18, 2017 for a term of twenty years from May 17, 2017 to May 17, 2037, authorizing the suspended cultivation of Blue mussel (*Mytilus edulis*), American oysters (*Crassostrea virginica*) and Giant sea scallop (*Placopecten magellanicus*);

AND WHEREAS by condition of Lease No. 0621, the Lessee agrees to comply with any permits, protocols, approvals, licenses or permissions (the "leasing requirements") which may be required under the laws of the relevant municipality, the Province or Canada;

AND WHEREAS the Government of Canada, by authority of the *Management of Contaminated Fisheries Regulations* made pursuant to the *Fisheries Act*, may prohibit the harvest of any fish species, either from the commercial fishery or from aquaculture sites, from time to time for the purpose of protecting public health;

AND WHEREAS the Government of Canada, by condition of commercial fishing licenses issued under the provisions of the *Fisheries Act* and associated regulations, permits only the landing of the abductor muscle of *Giant sea scallops*, for the purpose of protecting public health;

AND WHEREAS the Government of Canada has indicated its willingness to continue to permit the harvesting of *Giant Sea Scallops* from licensed aquaculture sites located within waters otherwise subject to a fish-harvesting prohibition order, so long as aquaculture licence holders

Schedule "B"

This Schedule sets out any undertakings required of the Lessee:

The Lessee undertakes the following:

Where Fisheries and Oceans Canada, pursuant to the *Management of Contaminated Fisheries Regulations*, issues an order which prohibits fishing in an area (the "closed area"), and does not list Giant Sea scallops on the prohibition order, and the site falls within the closed area, the Lessee shall not harvest or retain Giant Sea scallops from the site unless all of the following conditions are met:

- (a) all Giant sea scallops harvested and retained shall be shucked prior to being taken from the site;
- (b) only the adductor muscle (meat), free of all roe and viscera, from the Giant sea scallops shall be retained; and
- (c) no intermingling of Giant sea scallop meat retained from the site shall occur, prior to processing, with Giant sea scallop meat retained from any other location