

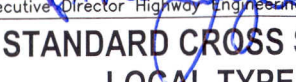


NOTES:

1. RIDING SURFACE: PAVED OR UNPAVED.
2. TO BE ADJUSTED TO ALLOW FOR MINIMUM OF 5.0m BEYOND DAYLIGHT LOCATION OR EXCEPTIONALLY 3.0m MAY BE ACCEPTABLE.
3. DIMENSIONS ARE MEASURED PERPENDICULAR TO CENTERLINE.
4. ALL DIMENSIONS ARE IN METRES UNLESS OTHERWISE NOTED.


 Manager Highway Planning and Design

 Director Highway Engineering Services

 Executive Director Highway Engineering and Construction



No.	REVISION

Scale : N.T.S.
 Drawn by : M.ANDERSON
 Checked by : K.BODDY
 Date of Plan : AUG2009
 File No. : S-2009-009

**STANDARD CROSS SECTION
LOCAL TYPE G**