

## Public Notice – Application to Administrator (Assignment)

The Nova Scotia Department of Fisheries and Aquaculture invites members of the public to provide written comment on an **assignment** application for Aquaculture Licence and Lease #0055 (AQ#0055). The proposed assignment involves K&H Capital (assignor) assigning their right, title and interest in and to their license and lease to Long Reef Shellfish (assignee). Details of the **assignment** application are as follows:

<b>Start Date:</b> November 12, 2025 (12:00 AM)	<b>End Date:</b> December 12, 2025 (11:59 PM)
<b>Assignor:</b> Tina Dauphinee c/o K & H Capital <b>Assignee:</b> Blaine Bond c/o Long Reef Shellfish	<b>Site Size:</b> 5.4 HA
<b>Application File Number:</b> AQ#0055	<b>Species:</b> Blue mussel, European oyster, Giant sea scallop, Bay scallop
<b>Location:</b> Mahone Bay, Lunenburg County	<b>Method of Cultivation:</b> Suspended
<b>Link to Application:</b> <a href="https://novascotia.ca/fish/aquaculture/public-information/public-notice/AQ_0055-Public_Notice-Administrative_Application_Posted.pdf">https://novascotia.ca/fish/aquaculture/public-information/public-notice/AQ_0055-Public_Notice-Administrative_Application_Posted.pdf</a>	
<b>Site History:</b> Licence and lease No. 0055 were first issued to Wayne Earl Turtle and Wayne Eric Turtle on August 16, 1989 for a 10-year term (from August 12, 1989 to August 12, 1999) for the suspended cultivation of Blue mussel and European oyster on a 5.40 hectare site. In August, 1990, the licence and lease were amended to add an additional species (Bay scallop). In May, 1994, the licence and lease were assigned to Wayne Earl Turtle. In August, 1994, the licence and lease were amended to modify the site boundaries, such that “Block C” was added to “Blocks A and B” resulting in a total area of 19.83 hectares. In May, 1999, the licence and lease were separated into two distinct sites (nos. 0055 and 1157), which resulted in a new site size of 5.40 hectares and was issued for a 5-year term (from August 12, 1999 to August 12, 2004). In June, 2004, the licence and lease were renewed for a 5-year term (from August 12, 2004 to August 12, 2009). In December, 2009, the licence and lease were renewed for a 5-year term (from August 2, 2009 to August 1, 2014). In April, 2015, the licence and lease were renewed for a 3-year term (from August 2, 2014 to August 2, 2017). In October, 2015, the licence and lease were amended to add an additional species (Giant sea scallop). In April, 2017, the licence was renewed for a 10-year term (August 2, 2017 to August 2, 2027) and the lease was renewed for a 20-year term (August 2, 2017 to August 2, 2037). In February, 2018, the licence and lease were assigned to Tina Dauphinee carrying on business under the name of K&H Capital. In August, 2018, the licence and lease were amended to modify Schedule “B” in order to comply with the Government of Canada requirements with respect to harvesting Giant sea scallops.	

To be considered by the Administrator, a written submission from a member of the public must:

- Be received within the 30-day period indicated above (between the Start Date and End Date);
- Include the name, mailing address, civic address, phone number, and email of the person making the submission;

- Meet the criteria set out in Section 41 of the Aquaculture Licence and Lease Regulations

Written comments may be submitted as follows:

1. Online using the Public Comment Submission Form (NEW)

Access the online form by:

- a. scanning this QR Code with your smartphone camera; or



- b. Going to the following website:

<https://forms-beta.novascotia.ca/NewSubmission/e47492d3-150c-45f7-865e-0b09eed4d42d>

2. By Email at: [Aqua.Admin@novascotia.ca](mailto:Aqua.Admin@novascotia.ca)

3. By Mail at:

Aquaculture Administrator

Nova Scotia Department of Fisheries and Aquaculture

1575A Lake Road, Sandy Point, NS B0T 1W0

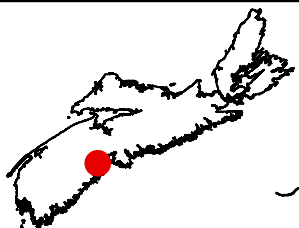
Comments received from the public that meet the submission requirements will be posted on the Department's website when the Administrator's decision concerning that application is made and communicated.

Comments as posted will include the name of the person submitting the comment as well as their community and province/state. The street address, email address and phone number of the person submitting the comment will be removed.

By submitting your comments with respect to an application you are consenting to the posting at the Department's website of the above-noted information. You also agree that your comments will comply with the terms applicable to the use of Government of Nova Scotia websites (a copy of those terms is available at <https://beta.novascotia.ca/terms>).

The Department is not responsible for the content of your posted comments, including, but not limited to, the accuracy, reliability or currency of the information contained therein. Written information provided to the Department as submissions are subject to the protections and disclosures required by the Nova Scotia Freedom of Information and Protection of Privacy Act.

# SCHEDULE A



## Aquaculture Site 0055

Corner	Latitude	Longitude
1	44° 29' 47.367"	-64° 18' 02.826"
2	44° 29' 47.400"	-64° 17' 49.080"
3	44° 29' 41.847"	-64° 18' 00.066"
4	44° 29' 41.247"	-64° 18' 14.766"
Centre	44° 29' 44.520"	-64° 18' 01.680"

DATUM NAD 83 CSRS UTM Zone 19  
The above coordinates are not from a legal survey



License/Lease Holder

Long Reef Shellfish

County

Lunenburg

Waterbody

Mahone Bay

Hectares

5.41

Species Type

Shellfish

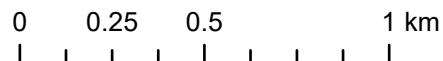
Culture Type

Suspended Culture

Chart

4381

- Assignment Application
- Other Proposed Lease
- Other Issued Lease
- Site In Registry



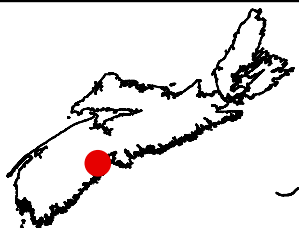
### Disclaimer

This map should not be used for navigation or legal purposes. It is intended for general reference use only.

Date: 2025-03-10

Created By: MK

# SCHEDULE A

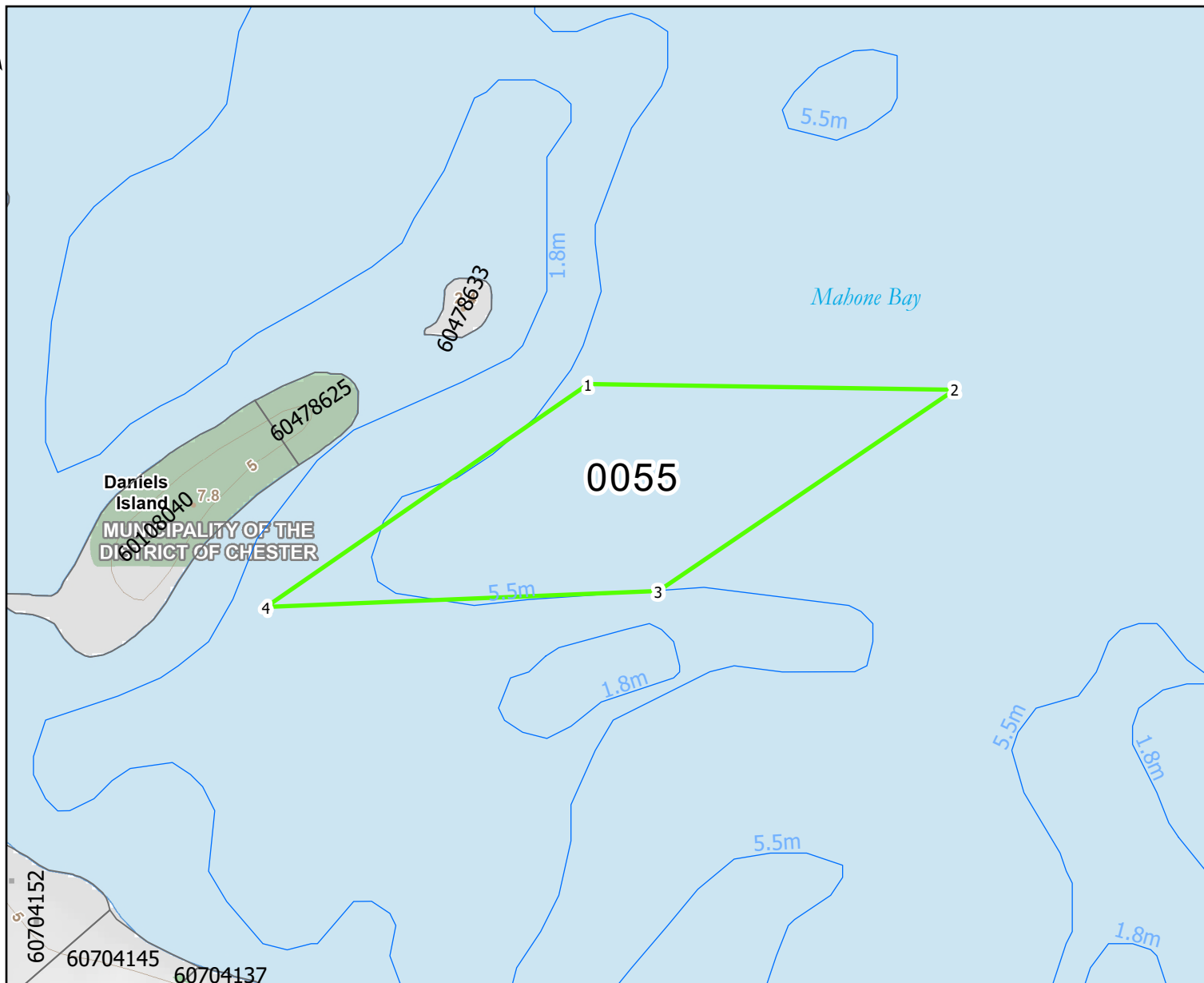


## Aquaculture Site

### 0055

Corner	Latitude	Longitude
1	44° 29' 47.367"	-64° 18' 02.826"
2	44° 29' 47.400"	-64° 17' 49.080"
3	44° 29' 41.847"	-64° 18' 00.066"
4	44° 29' 41.247"	-64° 18' 14.766"
Centre	44° 29' 44.520"	-64° 18' 01.680"

DATUM NAD 83 CSRS UTM Zone 19  
The above coordinates are not from a legal survey



License/Lease Holder

Long Reef Shellfish

County

Lunenburg

Waterbody

Mahone Bay

Hectares

5.41

Species Type

Shellfish

Culture Type

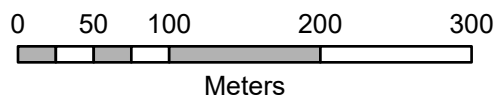
Suspended Culture

Chart

4381

Assignment Application

Property Boundary



#### Disclaimer

This map should not be used for navigation or legal purposes. It is intended for general reference use only.

Date: 2025-03-10

Created By: MK