

NOTICE

Nova Scotia Department of Fisheries and Aquaculture - Administrative Decision

The Nova Scotia Department of Fisheries and Aquaculture invites members of the public to provide written comment on **Kelly Cove Salmon Ltd.'s** renewal application for Aquaculture Licence and Lease **#1353 (AQ#1353)** in Grand Passage St. Mary's Bay, Digby County. Details of the renewal application are as follows:

Details of Renewal Application:

Type: Marine	Size: 42.16 HA
Number: AQ#1353	Cultivation Method: Marine cage
Applicant: Kelly Cove Salmon Ltd.	Species: Atlantic salmon
Location: Grand Passage, St. Mary's Bay, Digby County	Proposed Term: 10 year Licence/20 year Lease
Summary of Application: Kelly Cove Salmon Ltd. (KCS) is requesting a renewal of the licence and lease for AQ#1353. The site was first licensed to KCS in 2011. The renewal application indicates that the planned development of the site will not represent any change in methodology or the type and configuration of gear to be used.	

Written submissions will be accepted from **12:00 AM on March 11, 2021 to 11:59 PM on April 9, 2021**. To be considered by the Administrator, a written submission from a member of the public must:

- Include the name, mailing address, civic address, phone number, and email of the person making the submission;
- Meet the criteria set out in Section 41 of the Aquaculture Licence and Lease Regulations; and
- Meet the guidelines outlined at <http://novascotia.ca/fish/aquaculture/public-information/>

Written comments may be submitted as follows:

1. By Mail at: Aquaculture Administrator
Nova Scotia Department of Fisheries and Aquaculture
1575 Lake Road, Shelburne, NS B0T 1W0
2. By Fax at: 902-875-7429
3. By Email at: Aqua.Admin@novascotia.ca

Comments received from the public that meet the submission requirements will be posted on the Department's website when the Administrator's decision concerning that application is made and communicated.

Comments as posted will include the name of the person submitting the comment as well as their community and province/state. The street address, email address and phone number of the person submitting the comment will be removed.

By submitting your comments with respect to an application you are consenting to the posting at the Department's website of the above-noted information. You also agree that your comments will comply with the terms applicable to the use of Government of Nova Scotia websites (a copy of those terms is available at <https://beta.novascotia.ca/terms>).

The Department is not responsible for the content of your posted comments, including, but not limited to, the accuracy, reliability or currency of the information contained therein. Written information provided to the Department as submissions are subject to the protections and disclosures required by the Nova Scotia Freedom of Information and Protection of Privacy Act.

SCHEDULE A

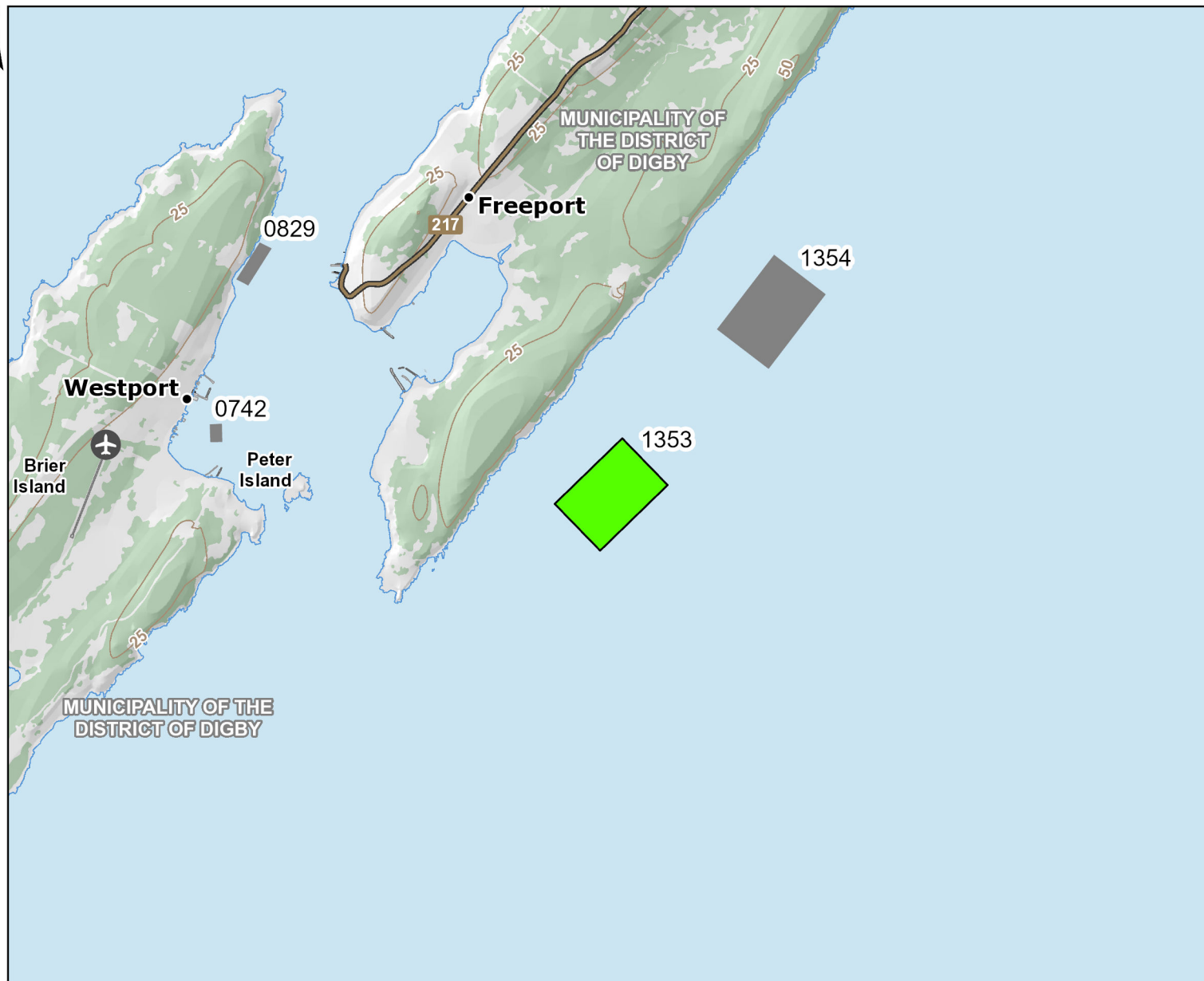


Aquaculture Site

1353

Corner	Latitude	Longitude
1	44° 15' 44.343"	-66° 18' 17.280"
2	44° 15' 32.293"	-66° 17' 59.639"
3	44° 15' 13.971"	-66° 18' 23.849"
4	44° 15' 26.020"	-66° 18' 41.503"
Centre	44° 15' 29.007"	-66° 18' 20.284"

DATUM NAD 83 CSRS UTM Zone 20
The above coordinates are not from a legal survey



License/Lease Holder

Kelly Cove Salmon Ltd.

County

Digby

Waterbody

St. Marys Bay

Hectares

42.16

Species Type

Finfish

Culture Type

Suspended Culture

Chart

4118



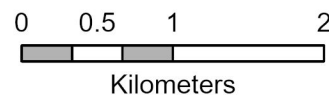
Renewal Application



Proposed Commercial Lease



Other Issued Lease



Disclaimer

This map should not be used for navigation or legal purposes. It is intended for general reference use only.

Date: 2021-03-02

Created By: MK

SCHEDULE A

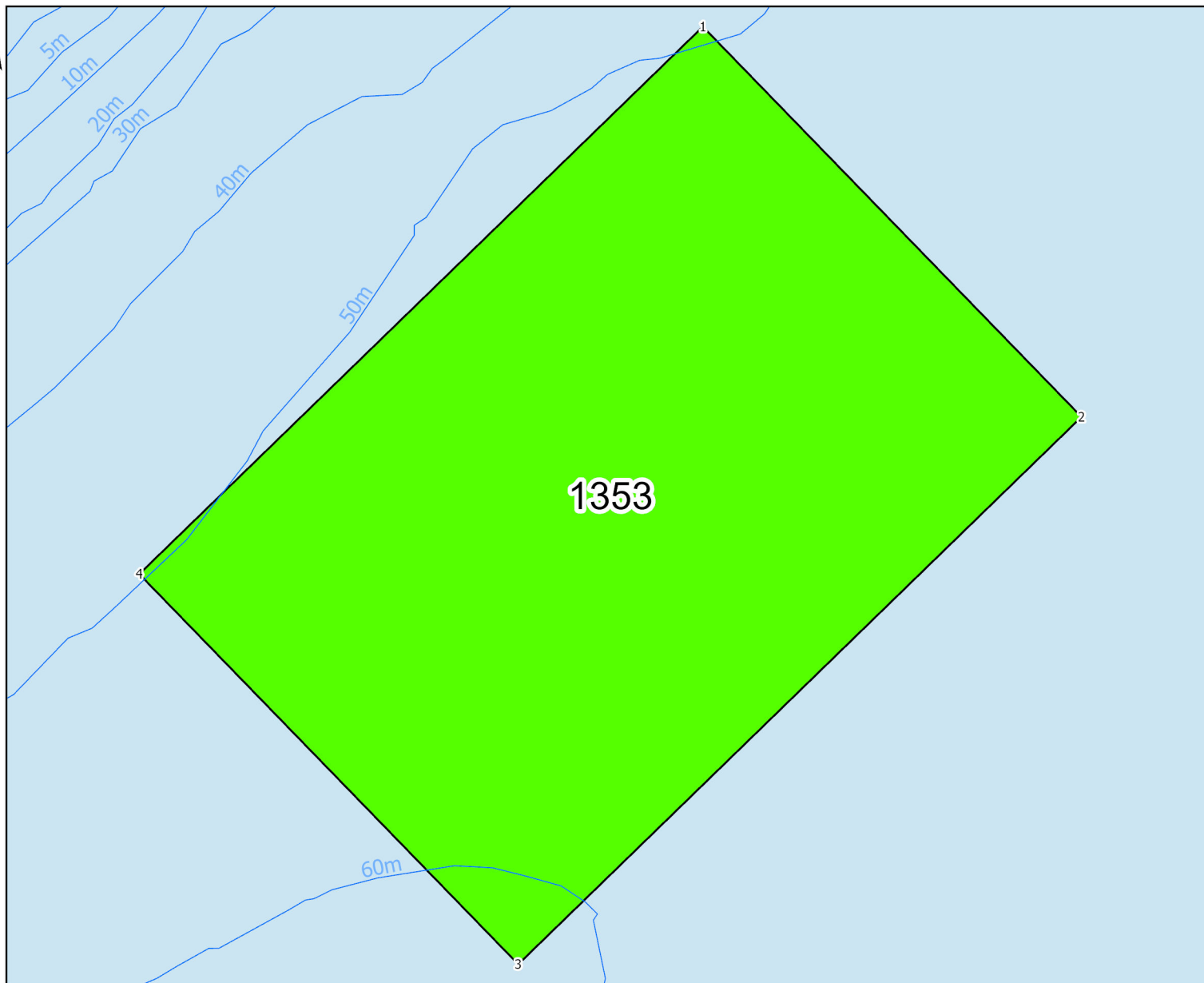


Aquaculture Site

1353

Corner	Latitude	Longitude
1	44° 15' 44.343"	-66° 18' 17.280"
2	44° 15' 32.293"	-66° 17' 59.639"
3	44° 15' 13.971"	-66° 18' 23.849"
4	44° 15' 26.020"	-66° 18' 41.503"
Centre	44° 15' 29.007"	-66° 18' 20.284"

DATUM NAD 83 CSRS UTM Zone 20
The above coordinates are not from a legal survey



License/Lease Holder

Kelly Cove Salmon Ltd.

County

Digby

Waterbody

St. Marys Bay

Hectares

42.16

Species Type

Finfish

Culture Type

Suspended Culture

Chart

4118



Renewal Application



TC Approved Area



Other Issued Lease

0 60 120 240 360



Meters



Disclaimer

This map should not be used for navigation or legal purposes. It is intended for general reference use only.

Date: 2021-03-02

Created By: MK