
NOTICE

Nova Scotia Department of Fisheries and Aquaculture - Administrative Decision

The Nova Scotia Department of Fisheries and Aquaculture invites members of the public to provide written comment on **Ocean Trout Farms Inc.’s** renewal application for Aquaculture Licence and Lease **#0835 (AQ#0835)** in **Port Mouton, Queens County**. Details of the renewal application are as follows:

Details of Renewal Application:

Type: Marine	Size: 8.03 HA
Number: AQ#0835	Cultivation Method: Marine cage
Applicant: Ocean Trout Farms Inc.	Species: Atlantic salmon and Rainbow trout
Location: Port Mouton, Queens County	Proposed Term: 10 year Licence/20 year Lease

Written comments must identify the person making the comments and include contact information (mailing address, civic address, phone number, and email). Written comments may be submitted as follows:

1. By Mail at: Aquaculture Administrator
Nova Scotia Department of Fisheries and Aquaculture
1575 Lake Road, Shelburne, NS B0T 1W0
2. By Fax at: 902-875-7429
3. By Email at: Aqua.Admin@novascotia.ca

Written submissions will be accepted from **12:00 AM on January 9, 2020 to 11:59 PM on February 7, 2020**. To be considered by the Administrator, a written submission from a member of the public must meet the criteria set out in Section 41 of the Aquaculture Licence and Lease Regulations and must meet the guidelines outlined at <http://novascotia.ca/fish/aquaculture/public-information/>

New as of January 1st, 2020:

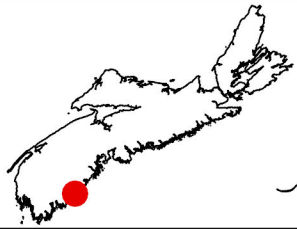
Comments received from the public that are relevant to an administrative aquaculture application will be posted on the Department’s website when the Administrator’s decision concerning that application is made and communicated.

Comments as posted will include the name of the person submitting the comment as well as their community and province/state. The street address, email address and phone number of the person submitting the comment will be removed.

By submitting your comments with respect to an application you are consenting to the posting at the Department’s website of the above-noted information. You also agree that your comments will comply with the terms applicable to the use of Government of Nova Scotia websites (a copy of those terms is available at <https://beta.novascotia.ca/terms>).

The Department is not responsible for the content of your posted comments, including, but not limited to, the accuracy, reliability or currency of the information contained therein. Written information provided to the Department as submissions are subject to the protections and disclosures required by the Nova Scotia Freedom of Information and Protection of Privacy Act.

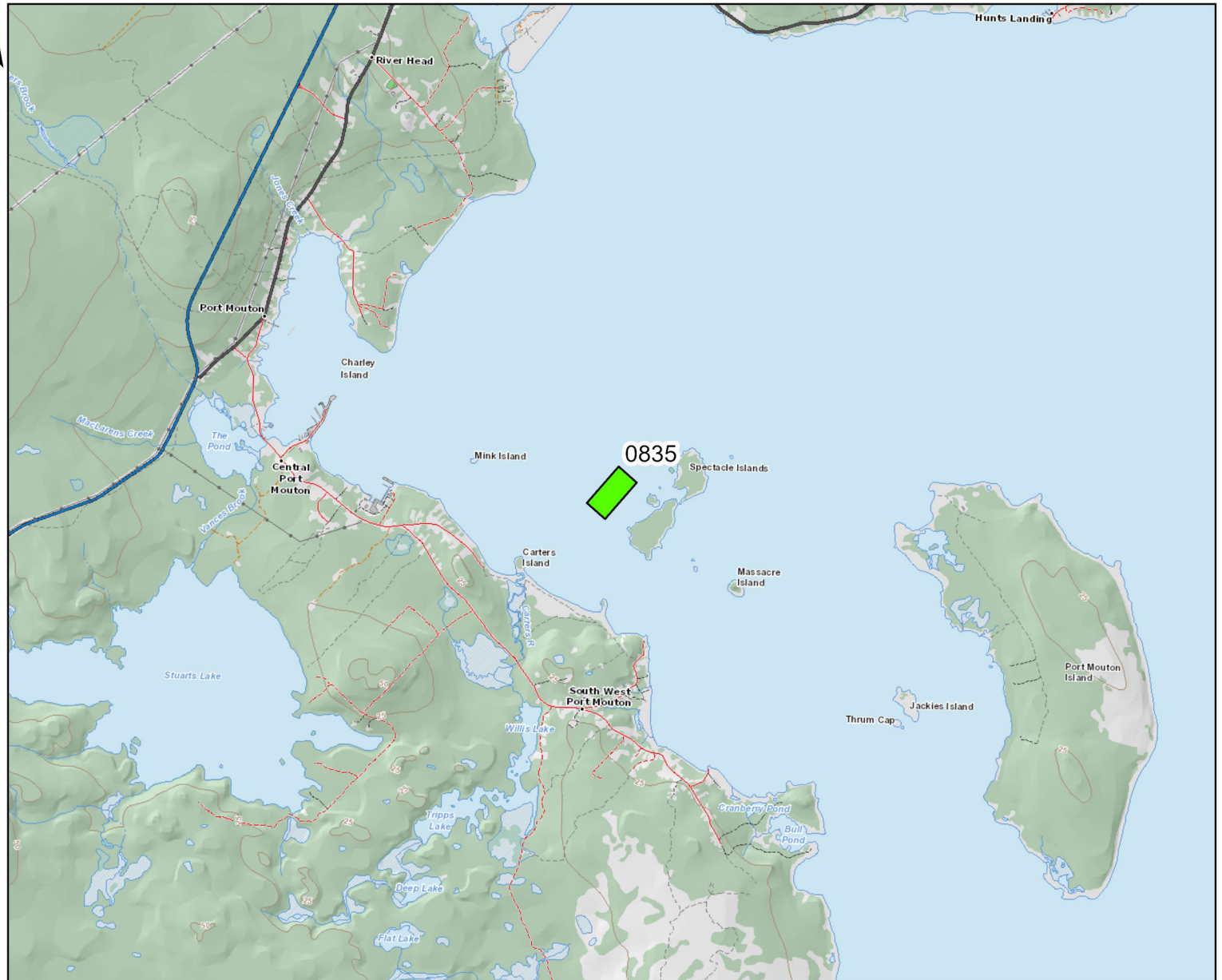
SCHEDULE A






Aquaculture Site 0835

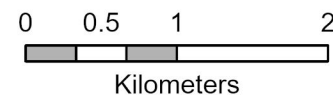
Corner	Latitude	Longitude
1	43° 54' 51.300"	-64° 48' 52.800"
2	43° 55' 1.260"	-64° 48' 41.280"
3	43° 54' 57.060"	-64° 48' 34.440"
4	43° 54' 47.100"	-64° 48' 45.900"
Centre	43° 54' 53.698"	-64° 48' 43.738"

DATUM NAD 83 CSRS UTM Zone 20
The above coordinates are not from a legal survey



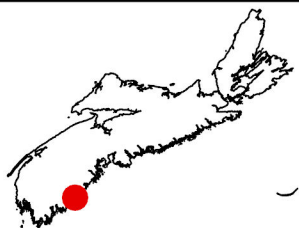
License/Lease Holder	County	Waterbody	Hectares	Species Type	Culture Type	Chart
Ocean Trout Farms Inc.	Queens	Port Mouton	8.03	Finfish	Suspended Culture	4240

 Renewal Application	 Other Proposed Lease
 Other Issued Lease	



Disclaimer
This map should not be used for navigation or legal purposes. It is intended for general reference use only.
Date: 2019-12-05 Created By: MK

SCHEDULE A

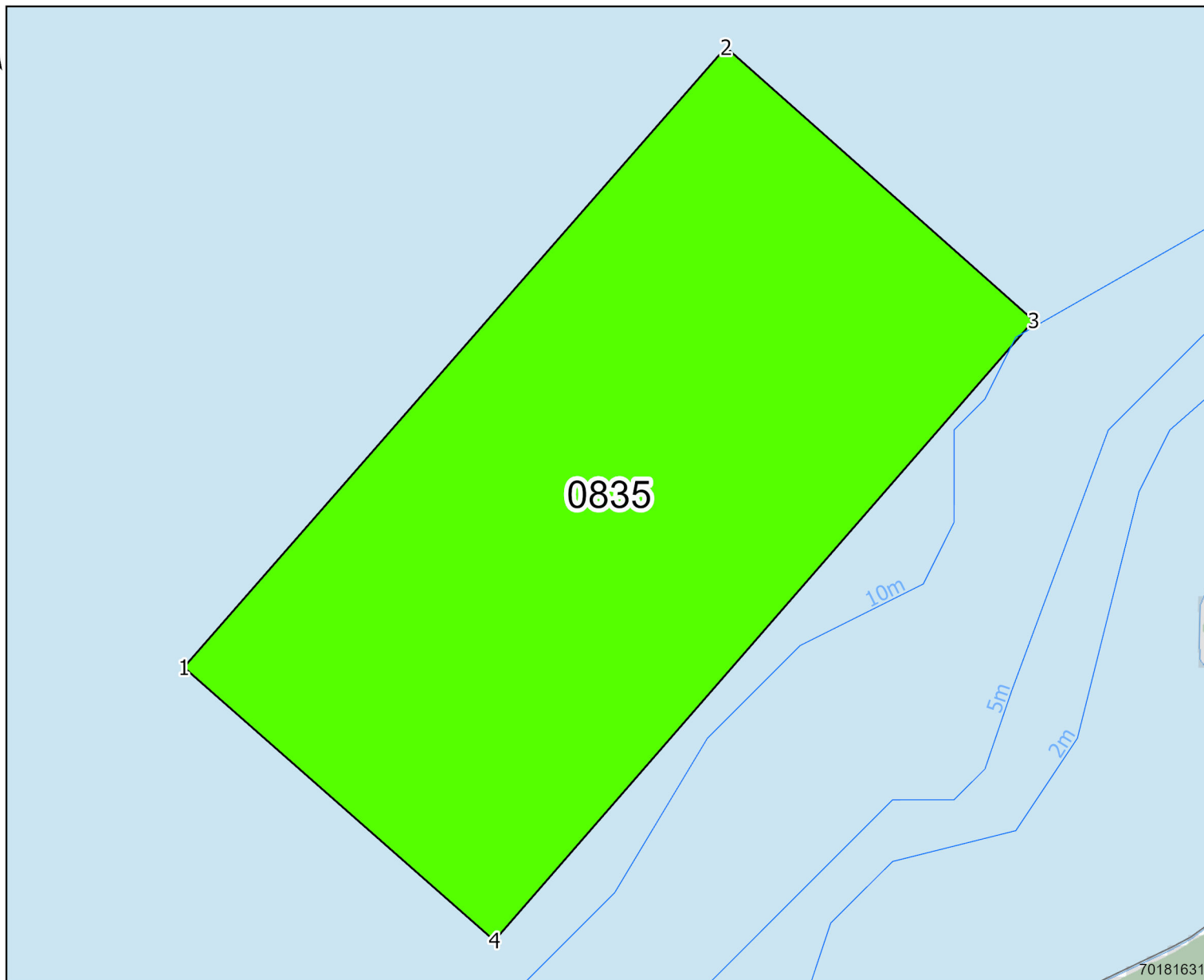


Aquaculture Site

0835

Corner	Latitude	Longitude
1	43° 54' 51.300"	-64° 48' 52.800"
2	43° 55' 1.260"	-64° 48' 41.280"
3	43° 54' 57.060"	-64° 48' 34.440"
4	43° 54' 47.100"	-64° 48' 45.900"
Centre	43° 54' 53.698"	-64° 48' 43.738"

DATUM NAD 83 CSRS UTM Zone 20
The above coordinates are not from a legal survey



License/Lease Holder

Ocean Trout Farms Inc.

County

Queens

Waterbody

Port Mouton

Hectares

8.03

Species Type

Finfish

Culture Type

Suspended Culture

Chart

4240



Renewal Application



Other Proposed Lease



Other Issued Lease



NS PIDs

0 25 50 100 150



Meters



Disclaimer

This map should not be used for navigation or legal purposes. It is intended for general reference use only.

Date: 2019-12-05

Created By: MK