

---

## NOTICE

### Nova Scotia Department of Fisheries and Aquaculture - Administrative Decision

The Nova Scotia Department of Fisheries and Aquaculture invites members of the public to provide written comment on an assignment application for Aquaculture Licence and Lease #1242 (AQ#1242) in Ship Harbour, Halifax County. The proposed assignment involves Aquaprime Mussel Ranch Limited (assignor) assigning their right, title and interest in and to their license and lease to South Shore Seafoods International Ltd. (assignee). Details of the assignment application are as follows:

#### Details of Reallocation Application:

<b>Type:</b> Marine	<b>Size:</b> 23.0 HA
<b>Number:</b> AQ#1242	<b>Cultivation Method:</b> Suspended shellfish cultivation
<b>Assignor:</b> Aquaprime Mussel Ranch Limited	
<b>Assignee:</b> South Shore Seafoods International Ltd.	<b>Species:</b> Blue mussel, European oysters, Giant sea scallop
<b>Location:</b> Ship Harbour, Halifax County	
<b>Summary of Application:</b> Aquaprime Mussel Ranch Ltd. is requesting reallocation of the licence and lease (AQ#1242) to South Shore Seafoods International Ltd. This site is one of seven in Ship Harbour, Halifax County that is operated by Aquaprime Mussel Ranch Limited. The assignment application does not involve a change in the configuration of the site, nor the type of aquaculture authorized for the site.	

Written submissions will be accepted from **12:00 AM on February 10, 2022 to 11:59 PM on March 11, 2022**. To be considered by the Administrator, a written submission from a member of the public must:

- Include the name, mailing address, civic address, phone number, and email of the person making the submission;
- Meet the criteria set out in Section 41 of the Aquaculture Licence and Lease Regulations; and
- Meet the guidelines outlined at <http://novascotia.ca/fish/aquaculture/public-information/>

Written comments may be submitted as follows:

1. By Mail at: 

Aquaculture Administrator  
Nova Scotia Department of Fisheries and Aquaculture  
1575 Lake Road, Shelburne, NS B0T 1W0
2. By Fax at: 902-875-7429
3. By Email at: [Aqua.Admin@novascotia.ca](mailto:Aqua.Admin@novascotia.ca)

Comments received from the public that meet the submission requirements will be posted on the Department's website when the Administrator's decision concerning that application is made and communicated.

Comments as posted will include the name of the person submitting the comment as well as their community and province/state. The street address, email address and phone number of the person submitting the comment will be removed.

By submitting your comments with respect to an application you are consenting to the posting at the Department's website of the above-noted information. You also agree that your comments will comply with the terms applicable to the use of Government of Nova Scotia websites (a copy of those terms is available at <https://beta.novascotia.ca/terms>).

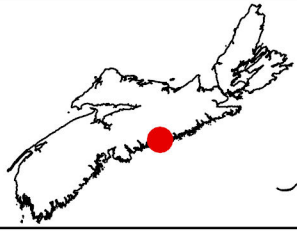
The Department is not responsible for the content of your posted comments, including, but not limited to, the accuracy, reliability or currency of the information contained therein. Written information provided to the Department as submissions are subject to the protections and disclosures required by the Nova Scotia Freedom of Information and Protection of Privacy Act.

Please note that this application is being reviewed pursuant to the *Canadian Navigable Waters Act* by Transport Canada. Written comments regarding the effect of this work on marine navigation may be submitted as follows:

1. On line at : <http://cps.canada.ca/> under the Registry/NPP#1987-200135
  2. By Mail at: 

Manager  
Transport Canada - Navigation Protection Program  
P.O. Box 42, Moncton, NB E1C 8K6

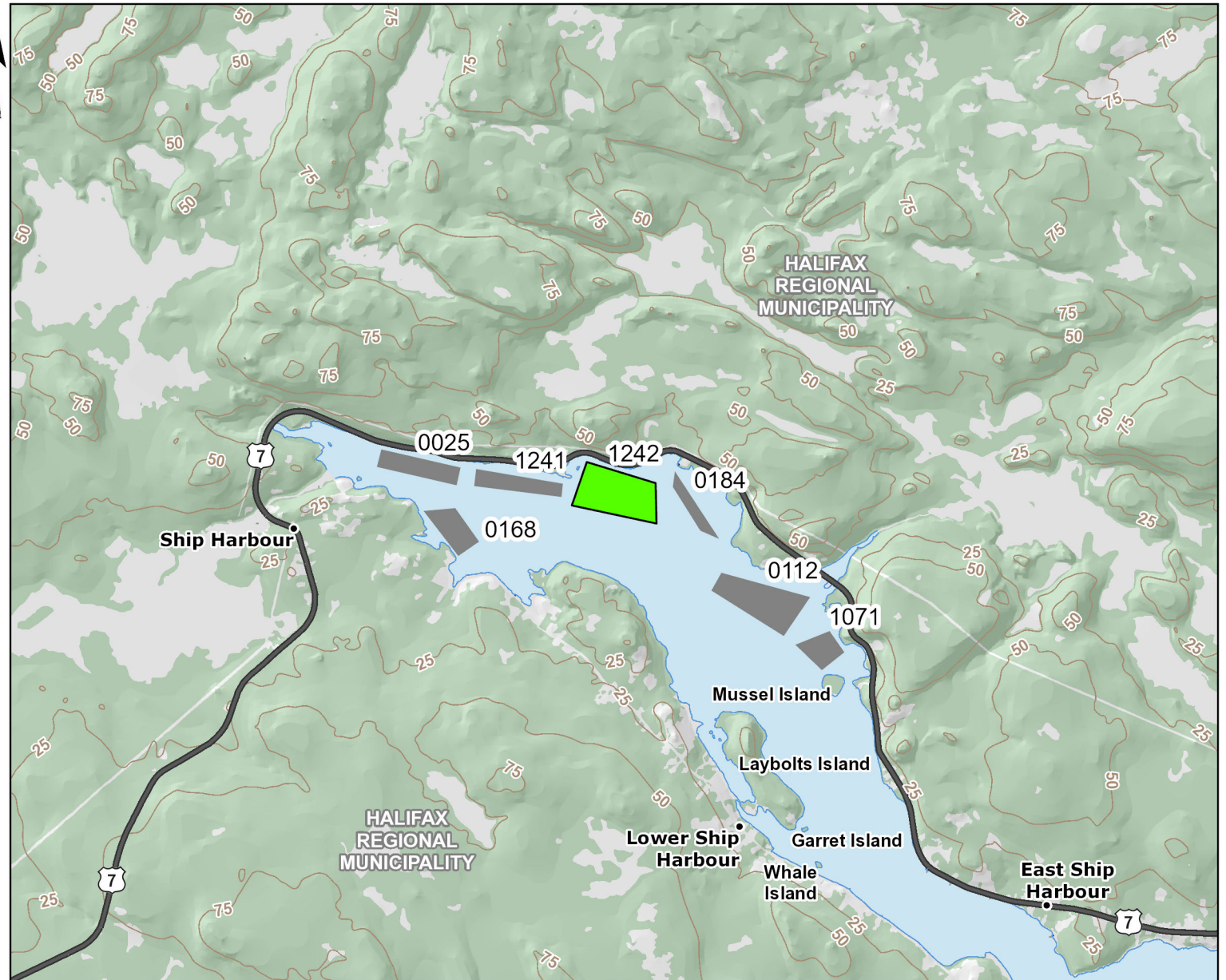
# SCHEDULE A



## Aquaculture Site 1242

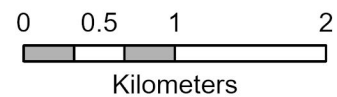
Corner	Latitude	Longitude
1	44° 48' 34.361"	-62° 51' 12.475"
2	44° 48' 45.999"	-62° 51' 6.812"
3	44° 48' 40.313"	-62° 50' 40.886"
4	44° 48' 29.458"	-62° 50' 40.551"
Centre	44° 48' 37.690"	-62° 50' 55.524"

DATUM NAD 83 CSRS UTM Zone 20  
The above coordinates are not from a legal survey



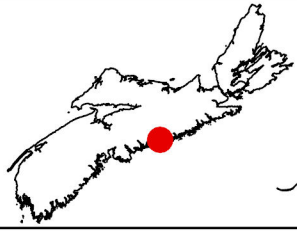
License/Lease Holder	County	Waterbody	Hectares	Species Type	Culture Type	Chart
Aquaprime Mussel Ranch Limited	Halifax	Ship Harbour	23	Shellfish	Suspended Culture	4236

- Assignment Application
- Proposed Commerical Lease
- Other Issued Lease



**Disclaimer**  
This map should not be used for navigation or legal purposes. It is intended for general reference use only.  
Date: 2020-10-28 Created By: MK

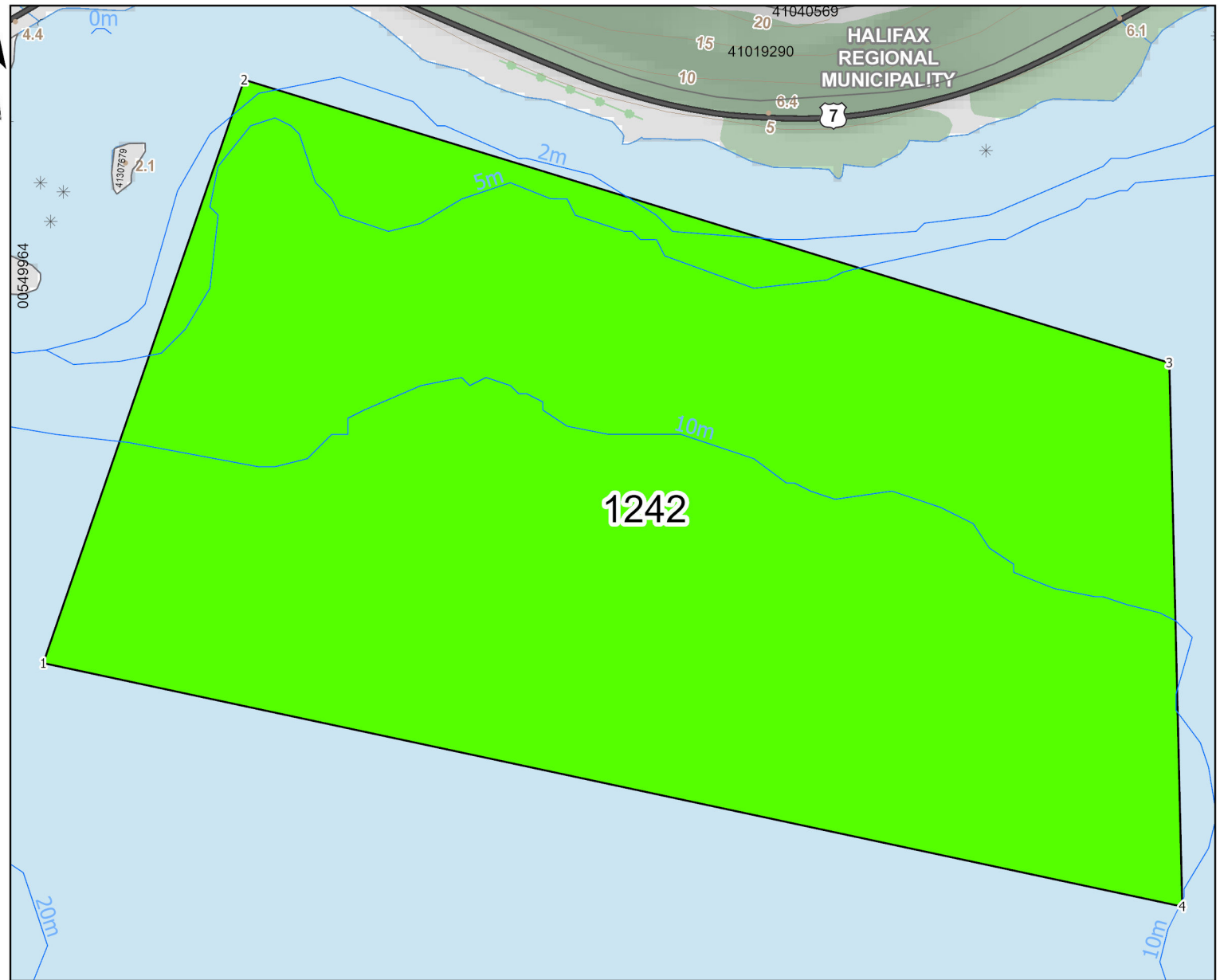
# SCHEDULE A



## Aquaculture Site 1242

Corner	Latitude	Longitude
1	44° 48' 34.361"	-62° 51' 12.475"
2	44° 48' 45.999"	-62° 51' 6.812"
3	44° 48' 40.313"	-62° 50' 40.886"
4	44° 48' 29.458"	-62° 50' 40.551"
Centre	44° 48' 37.690"	-62° 50' 55.524"

DATUM NAD 83 CSRS UTM Zone 20  
The above coordinates are not from a legal survey



License/Lease Holder

Aquaprime Mussel Ranch Limited

County

Halifax

Waterbody

Ship Harbour

Hectares

23

Species Type

Shellfish

Culture Type

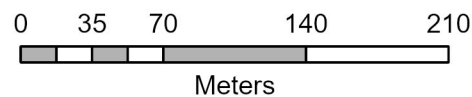
Suspended Culture

Chart

4236

Assignment Application

Other Issued Lease



**Disclaimer**  
This map should not be used for navigation or legal purposes. It is intended for general reference use only.  
Date: 2020-10-28 Created By: MK