
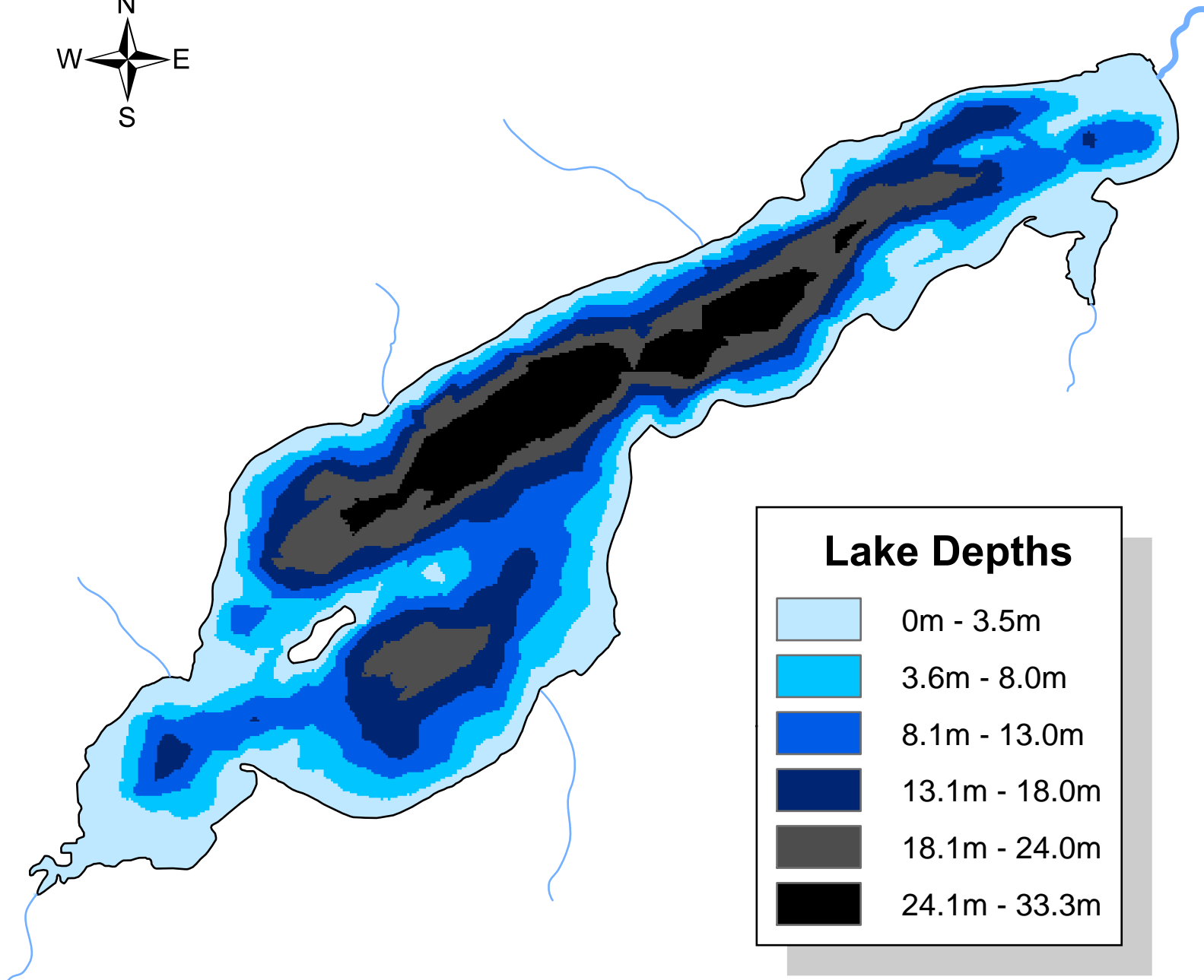



BLACKETTS LAKE

Cape Breton County, Nova Scotia, Canada

N46° 03' 59.5" W60° 18' 40.7"



0 250 500 1,000 Meters



1:14,500



Dept. Fisheries and Aquaculture
Lake Inventory Program, 2010
Software: ESRI ArcGIS 9.3
Datum: North American 1983
Projection: Transverse Mercator