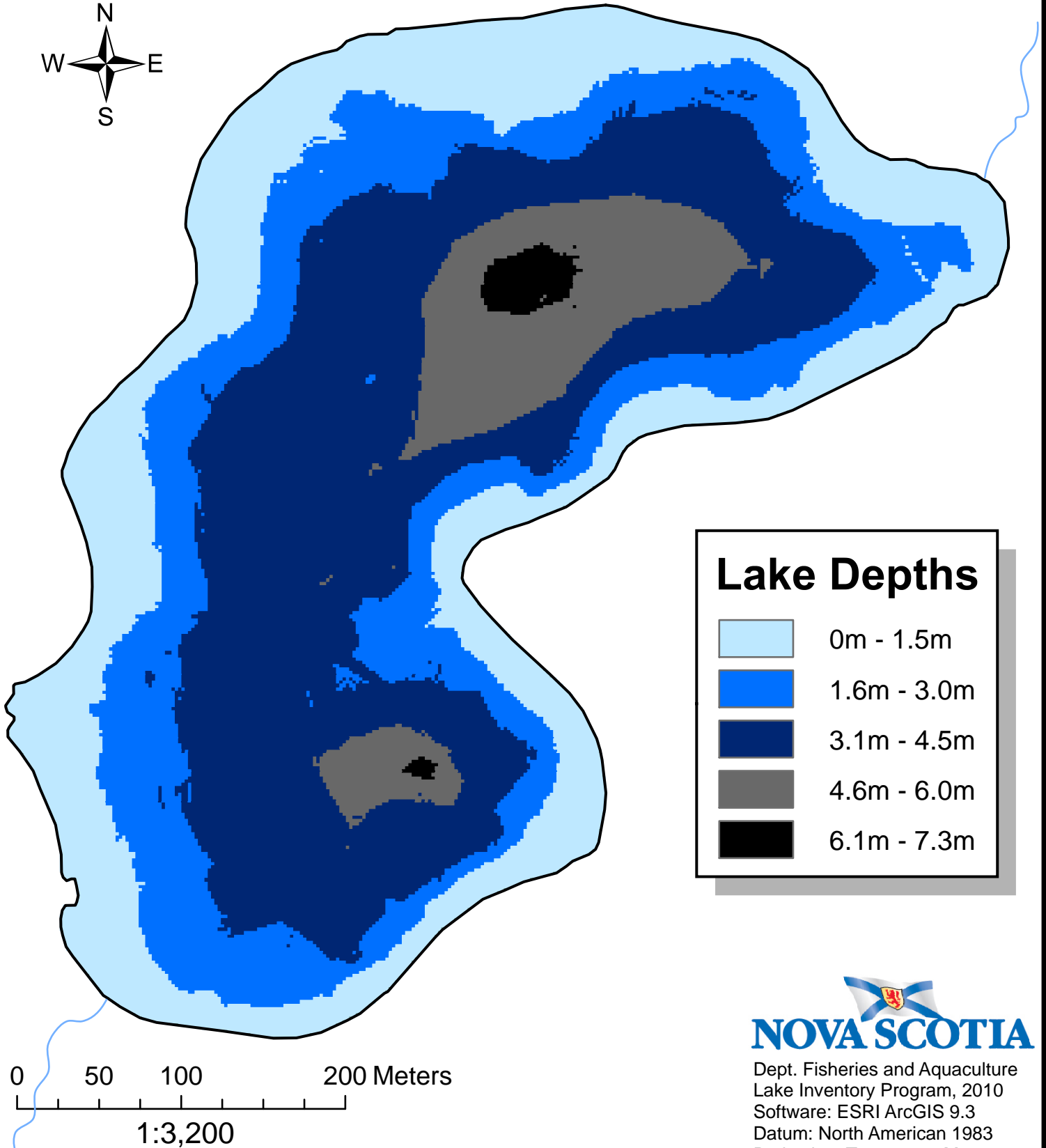







# ROUND LAKE

Victoria County, Nova Scotia, Canada

N46° 29' 44.3" W60° 40' 44.9"



	0m - 1.5m
	1.6m - 3.0m
	3.1m - 4.5m
	4.6m - 6.0m
	6.1m - 7.3m



Dept. Fisheries and Aquaculture  
Lake Inventory Program, 2010  
Software: ESRI ArcGIS 9.3  
Datum: North American 1983  
Projection: Transverse Mercator