


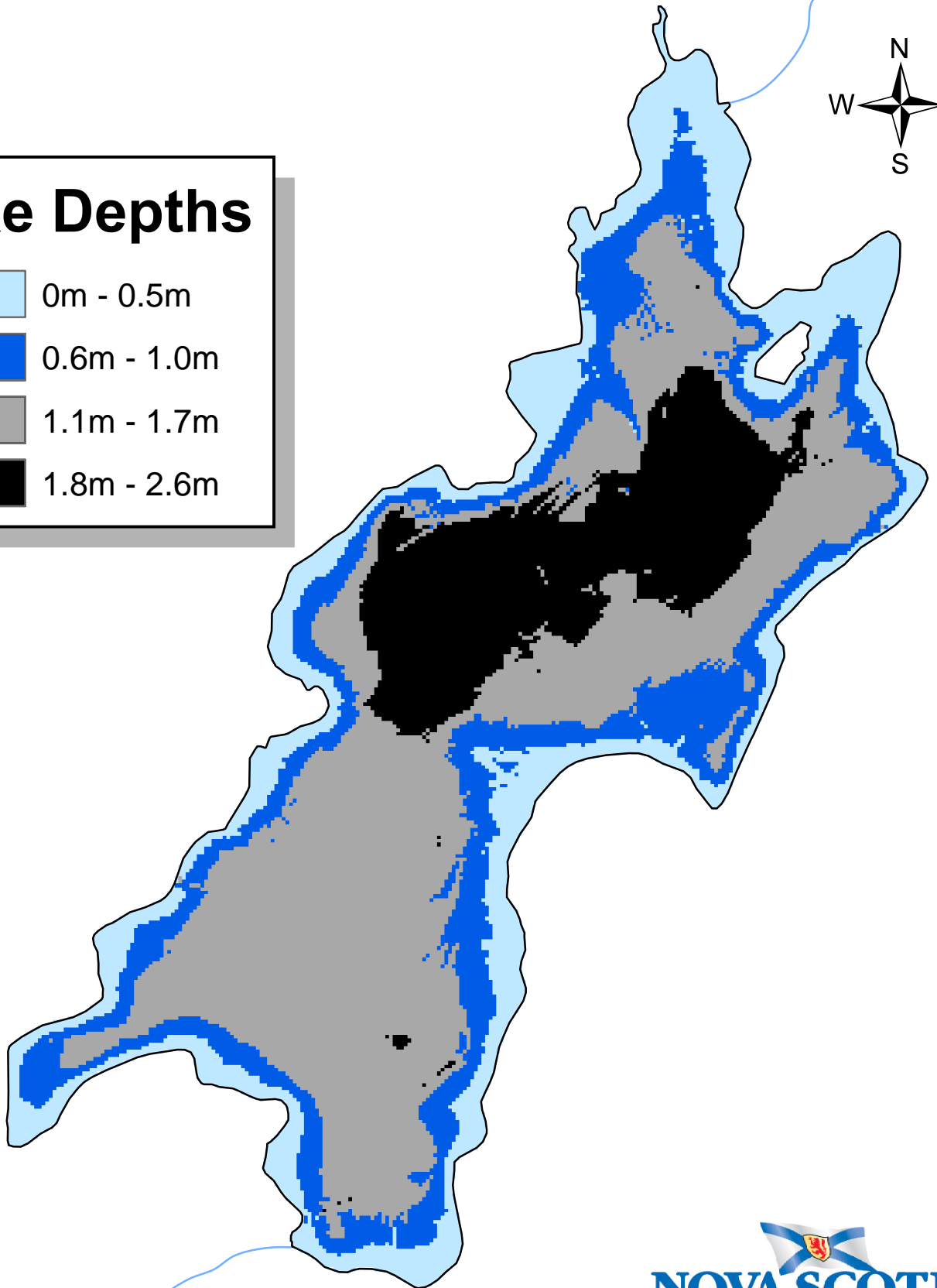
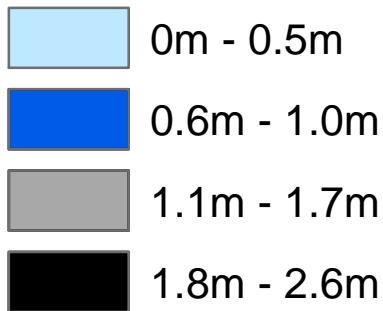
BLUEBERRY LAKE

Halifax County, Nova Scotia, Canada

N44° 37' 15.2" W63° 41' 50.2"



Lake Depths



0 75 150 300 Meters

1:4,800



Dept. Fisheries and Aquaculture
Lake Inventory Program, 2011
Software: ESRI ArcGIS 9.3
Datum: North American 1983
Projection: Transverse Mercator