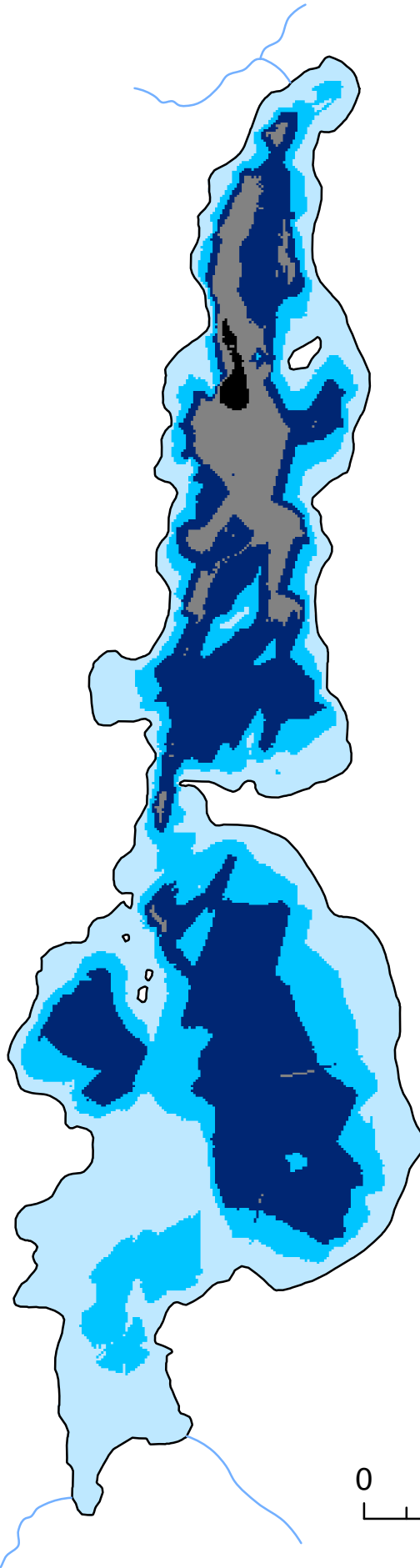




# LAKE PAUL

Kings County, Nova Scotia, Canada

N44° 51' 23.3" W64° 41' 30.8"



## Lake Depths



  
**NOVA SCOTIA**

Dept. Fisheries and Aquaculture  
Lake Inventory Program, 2012  
Software: ESRI ArcGIS 10  
Datum: North American 1983  
Projection: Transverse Mercator

0 175 350 700 Meters

1:13,000