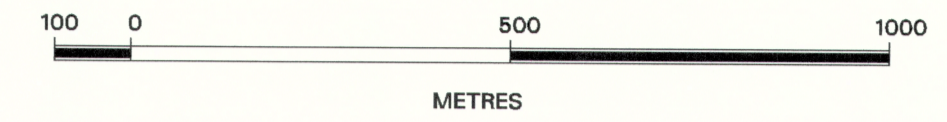


NS115


NAPPAN - MACCAN MARSH


Scale 1:10,000

February 06, 2001




LEGEND

 Areas exempt from provision of Section 41 of Agricultural Marshland Conservation Act (no variance required)

 Area given a variance (variance states land use permitted)

 Centre Line of Dyke

 Marsh Boundary (also approximate limit to which flooding would occur for large tide event)

Roads and Rail Beds Exempt.

Marshland areas shown on this map were derived from digitizing 1:2,400 Maritime Marshland Rehabilitation Authority (MMRA) maps that were based on actual field surveys. If any discrepancies in accuracy of fit occurs, the MMRA maps should be viewed.

KEY MAP

