










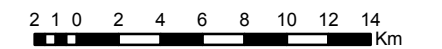


Ecological Landscape Analysis Map A Elements

Clare - Ecodistrict 730

Legend

-  Ecodistrict Boundary
-  Valley Corridors
-  Coastal Beach
-  Pine Oak Hills and Hummocks
-  Salt Marsh
-  Spruce Pine Hummocks
-  Tolerant Hardwood Hills
-  Tolerant Mixedwood Drumlins
-  Tolerant Mixedwood Hummocks
-  Wetlands
-  Water



Map Notes

Base data derived from the Nova Scotia Topographic Database (NSTDB). Copyright Province of Nova Scotia. All rights reserved. The NSTDB is available from Service Nova Scotia & Municipal Relations, Nova Scotia Geomatics Centre, 160 Willow St., Amherst, Nova Scotia.

Additional information derived from Nova Scotia Department of Natural Resources, Geographic Information Systems (GIS) databases.

Disclaimer

The information on this map may have come from a variety of government and non-government sources and is subject to change without notice. The Nova Scotia Department of Natural Resources accepts no liability for any errors, deficiencies, or faults on this map.

