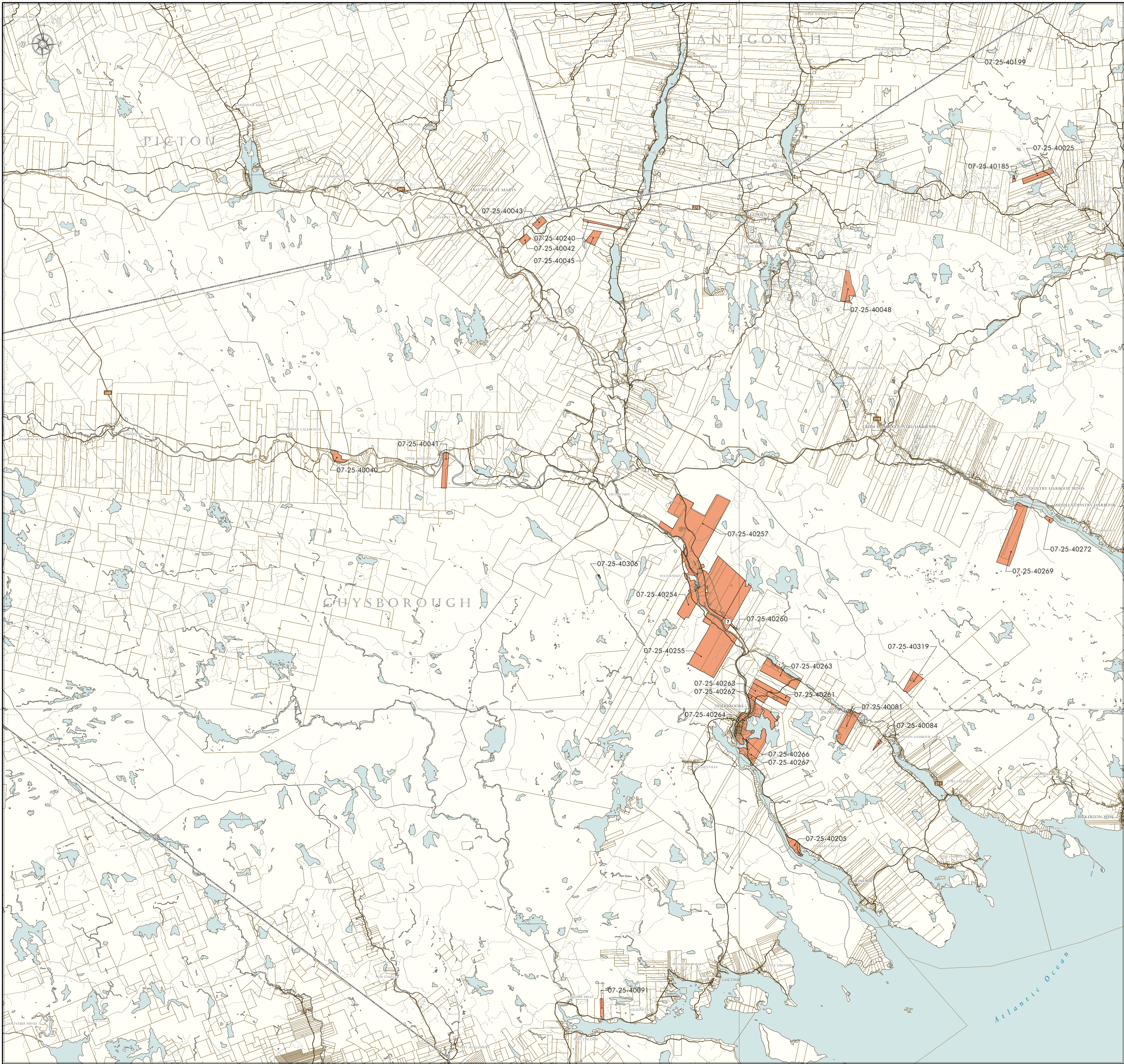


# SCHEDULE "A"

Plan Showing

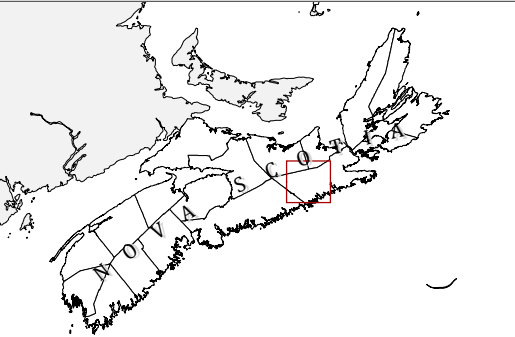
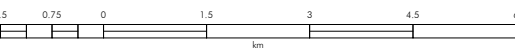
## UNGRANTED LANDS BEING RELEASED BY THE DEPARTMENT OF NATURAL RESOURCES

GUYSBOROUGH COUNTY  
Province of Nova Scotia



### LEGEND

- Ungranted Lands Being Released
- NS Property Records Database



### Map Notes

Base data derived from the Nova Scotia Topographic Database (NSTDB). Copyright Province of Nova Scotia. All rights reserved. The NSTDB is available from Service Nova Scotia & Municipal Relations, Nova Scotia Geomatics Centre, 160 Willow St., Antigonish, Nova Scotia.

NSPRD referenced from July 2016

The boundaries shown on this plan are a graphic representation only, and do not necessarily represent the true shape or position of lot boundaries. The true location of all boundaries shown are subject to a field survey.

This plan was prepared from information on file at the Department of Natural Resources Office, Halifax, Nova Scotia.

UTM Projection, Zone 20, Central Meridian 63°00' West  
North American Datum (NAD) 1983  
© Crown Copyright, Nova Scotia, 2016. All rights reserved