




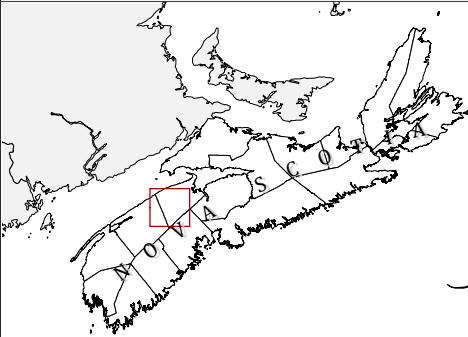

SCHEDULE "A"

Plan Showing
**UNGRANTED LANDS
BEING RELEASED**
BY THE DEPARTMENT
OF NATURAL RESOURCES

KINGS COUNTY
Province of Nova Scotia

LEGEND

-  Ungranted Lands Being Released
-  NS Property Records Database



Map Notes

Base data derived from the Nova Scotia Topographic Database (NSTDB).
Copyright Province of Nova Scotia. All rights reserved. The NSTDB is
available from Service Nova Scotia & Municipal Relations, Nova Scotia
Geomatics Centre, 160 Willow St., Amherst, Nova Scotia.

NSPRD referenced from July 2014

The boundaries shown on this plan are a graphic representation only, and
do not necessarily represent the true shape or position of lot boundaries.
The true location of all boundaries shown are subject to a field survey.

This plan was prepared from information on file at the Department of
Natural Resources Office, Halifax, Nova Scotia.

UTM Projection, Zone 20, Central Meridian 63°00' West

North American Datum (NAD) 1983

© Crown Copyright, Nova Scotia, 2014. All rights reserved