


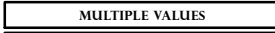




MULTIPLE VALUES

| | |
|---------------------|------------------------------------------------------------------------------------------------------------|
| Key |  Nova Scotia Crown Land |
| Planning Unit |  RESOURCE MANAGEMENT |
| |  CONSERVATION |
| |  MULTIPLE VALUES |
| |  MI'KMAW |

Western Nova Scotia Crown land Planning Units



Map Sheet: 20P10C



This map is not to be used for legal purposes.
Boundaries are subject to Survey. © Crown Copyright,
Province of Nova Scotia, 2013. All rights reserved.

To report a Violation or Wildfire : 1-800-565-2224