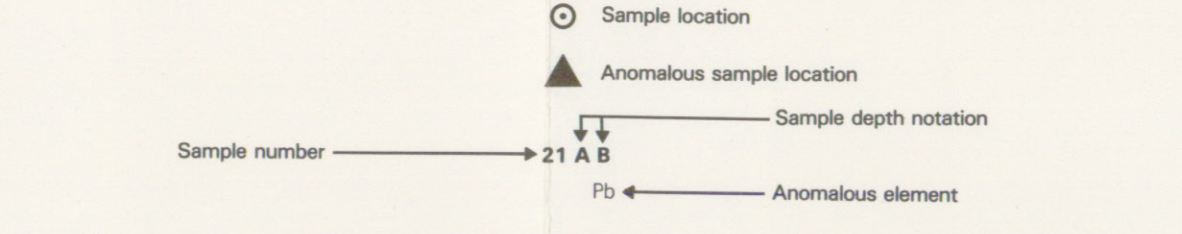


Geological legend table with columns for Group (Windsor, Meguma, Goldenville), Formation, and Lithology (granite, monzogranite, trondhjemite).

Minerals table listing elements like Antimony, Arsenic, Barite, Beryllium, Cobalt, Copper, Fluorine, Gold, and their corresponding symbols.

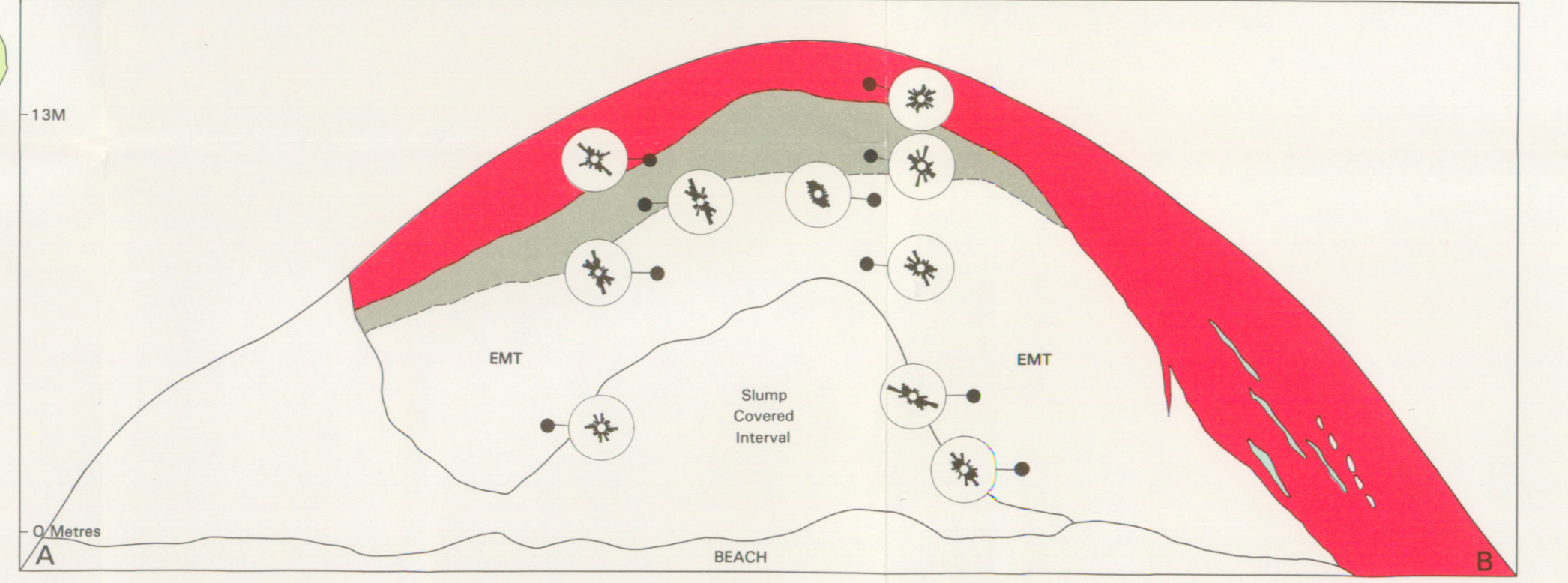
GEOCHEMISTRY



- Notes 1-5: Detailed notes regarding sample locations, data interpretation, and statistical analysis of the geochemical data.

PLEISTOCENE GEOLOGY

SCHEMATIC CROSS-SECTION OF A DRUMLIN AT MEINERS REEF

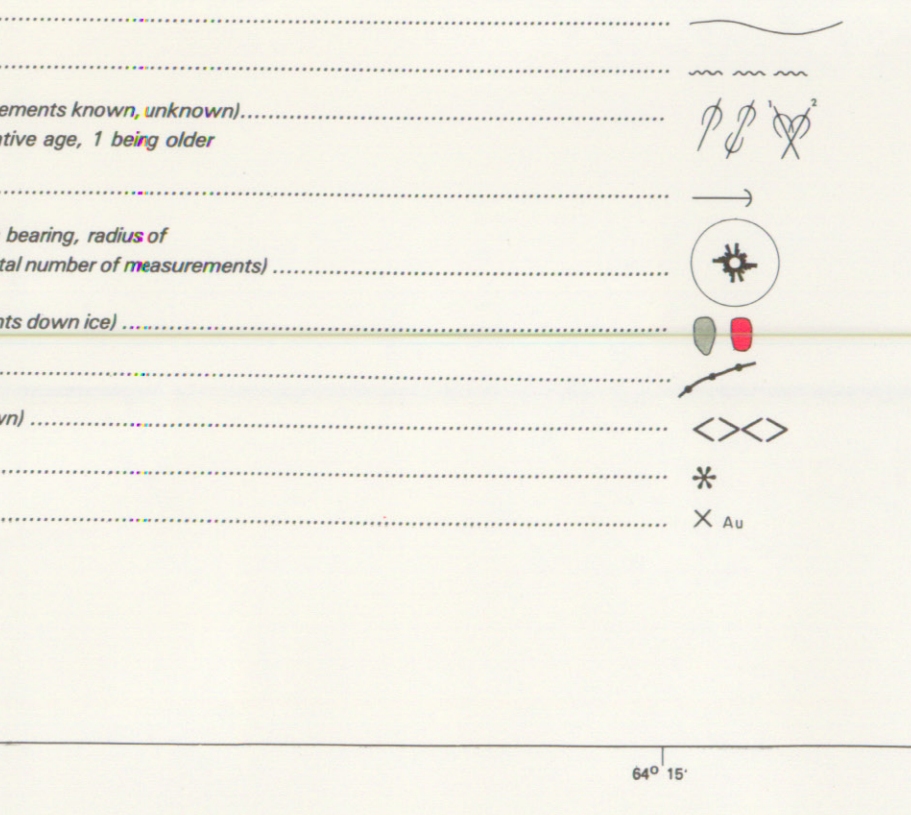


Legend table with columns for Unit, Description, Topographic Expression and Geological Relations, and Thickness. Includes units like Outwash, Ice Contact Stratified Drift, Sandy Till, and various types of till.

SOURCES OF GEOLOGICAL INFORMATION

- List of references and sources of geological information, including reports from the Geological Survey of Canada and other regional studies.

SYMBOLS



SUMMARY STATISTICS

Summary statistics table with columns for Till Type, Element, and various statistical values (mean, standard deviation, etc.) for different till types.

ANALYSES

Table of analytical data for various elements across different till types, including sample numbers and measured values.