
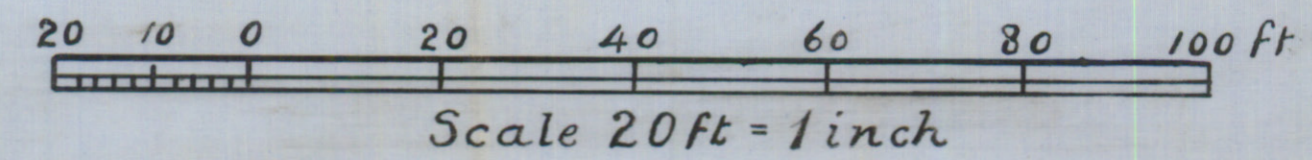


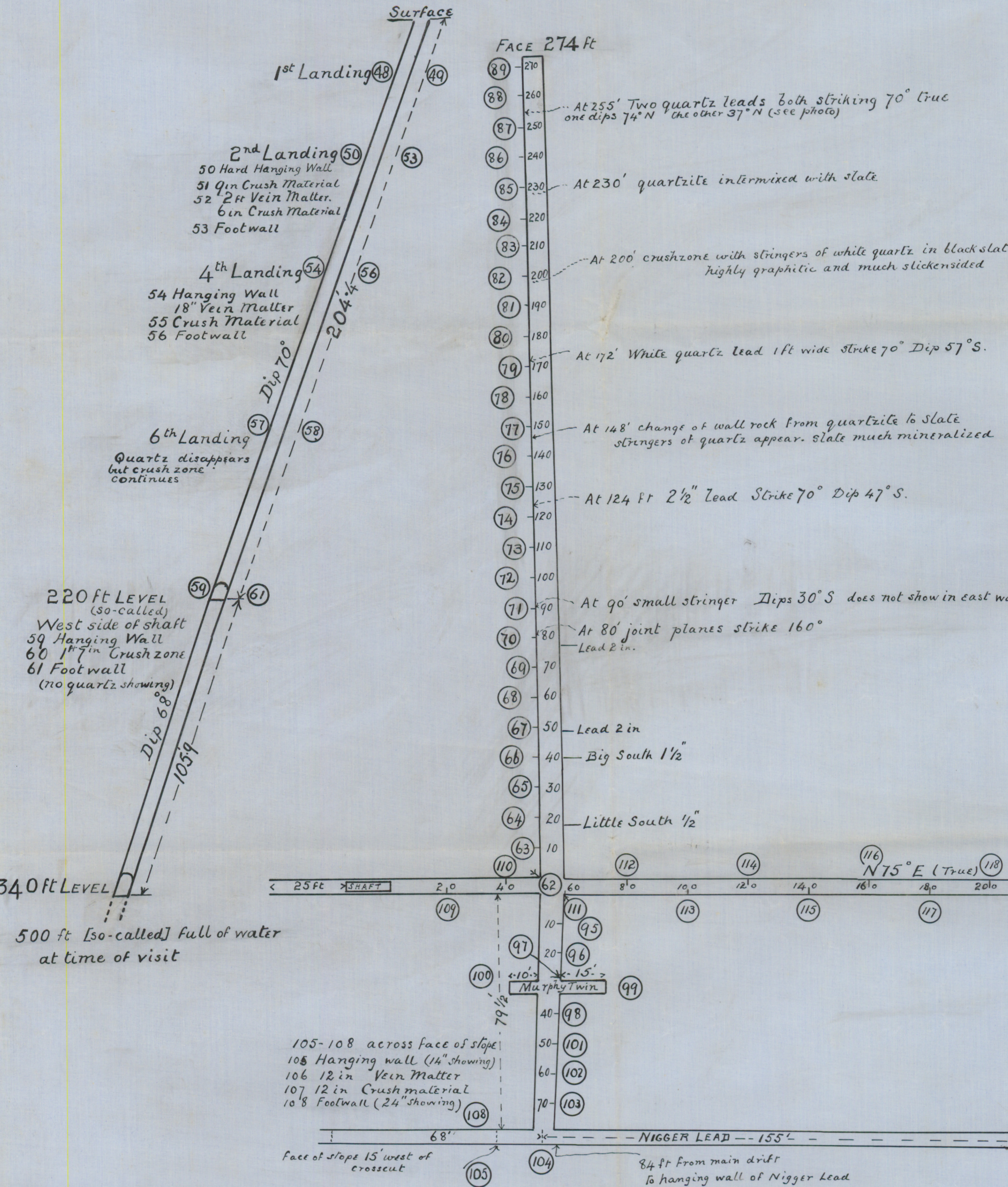
SECTION OF KENT SHAFT Looking West

TANGIER

KENT OR NUGGET LEAD



SKETCH PLAN 340 ft LEVEL. Drift & Crosscut as at Oct 7<sup>th</sup> 1926  
 310 ft from surface measured along shaft (according to plan by H.L. Schneider)  
 ALL NUMERALS IN ○ REFER TO THIN SECTIONS.



Stefford Brunton  
 Oct 11<sup>th</sup> 1926.