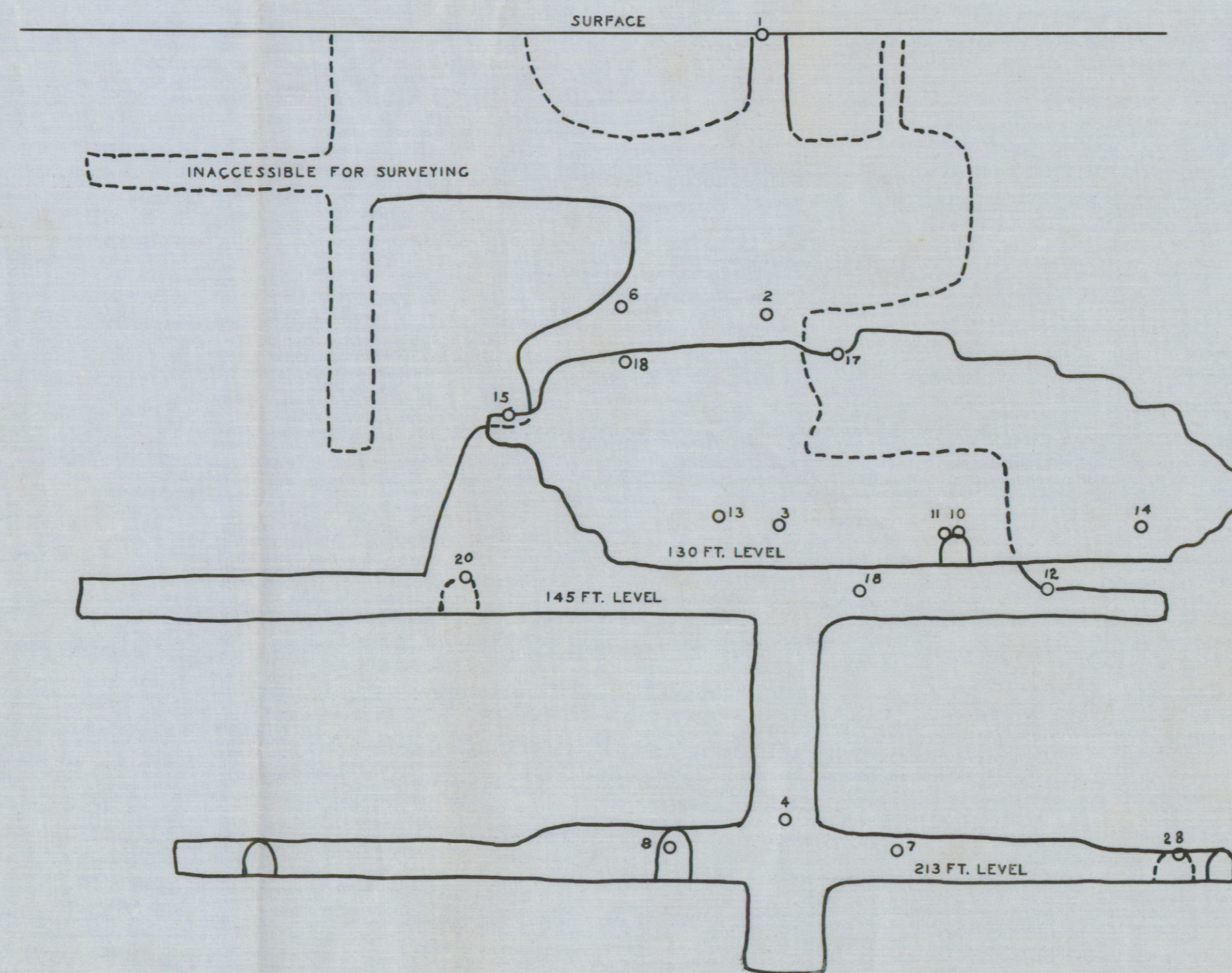
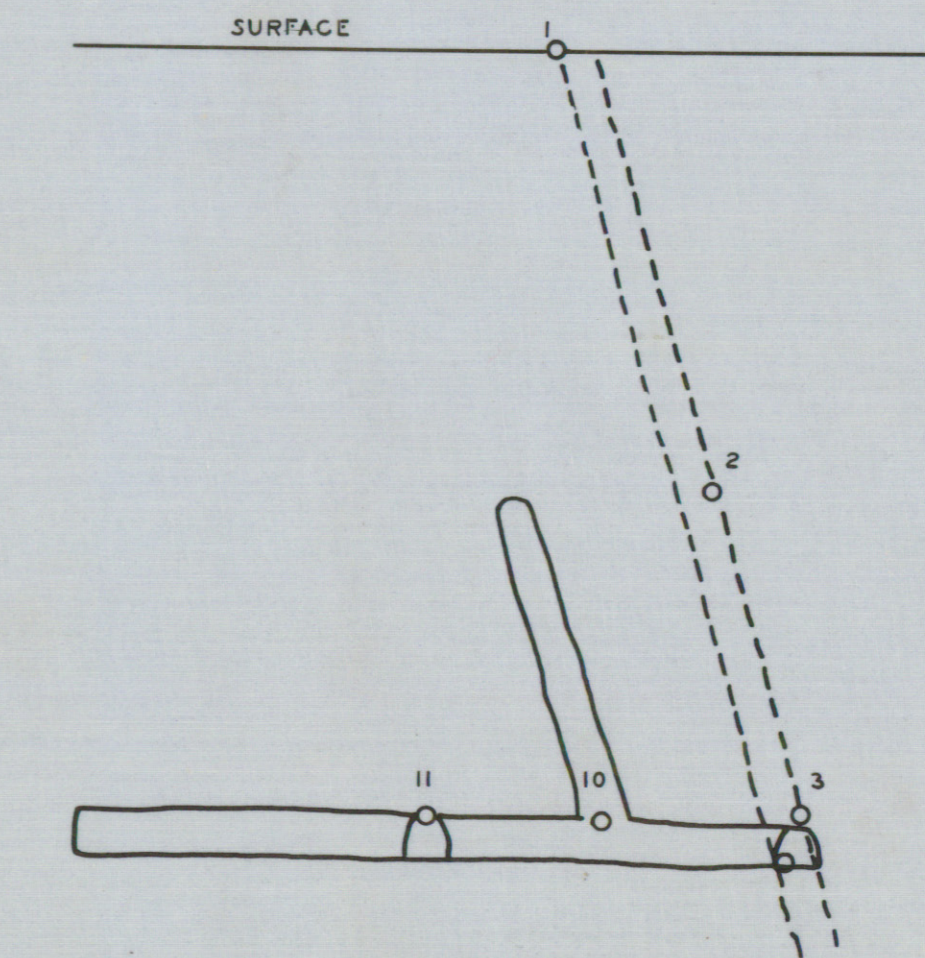


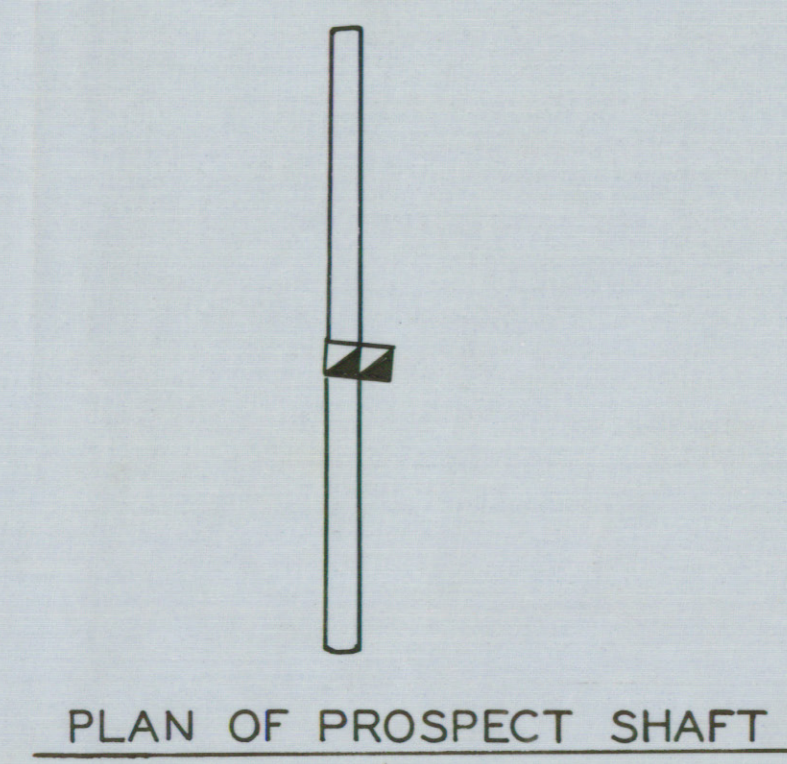

VERTICAL PROJECTION THROUGH SHAFT LOOKING WEST



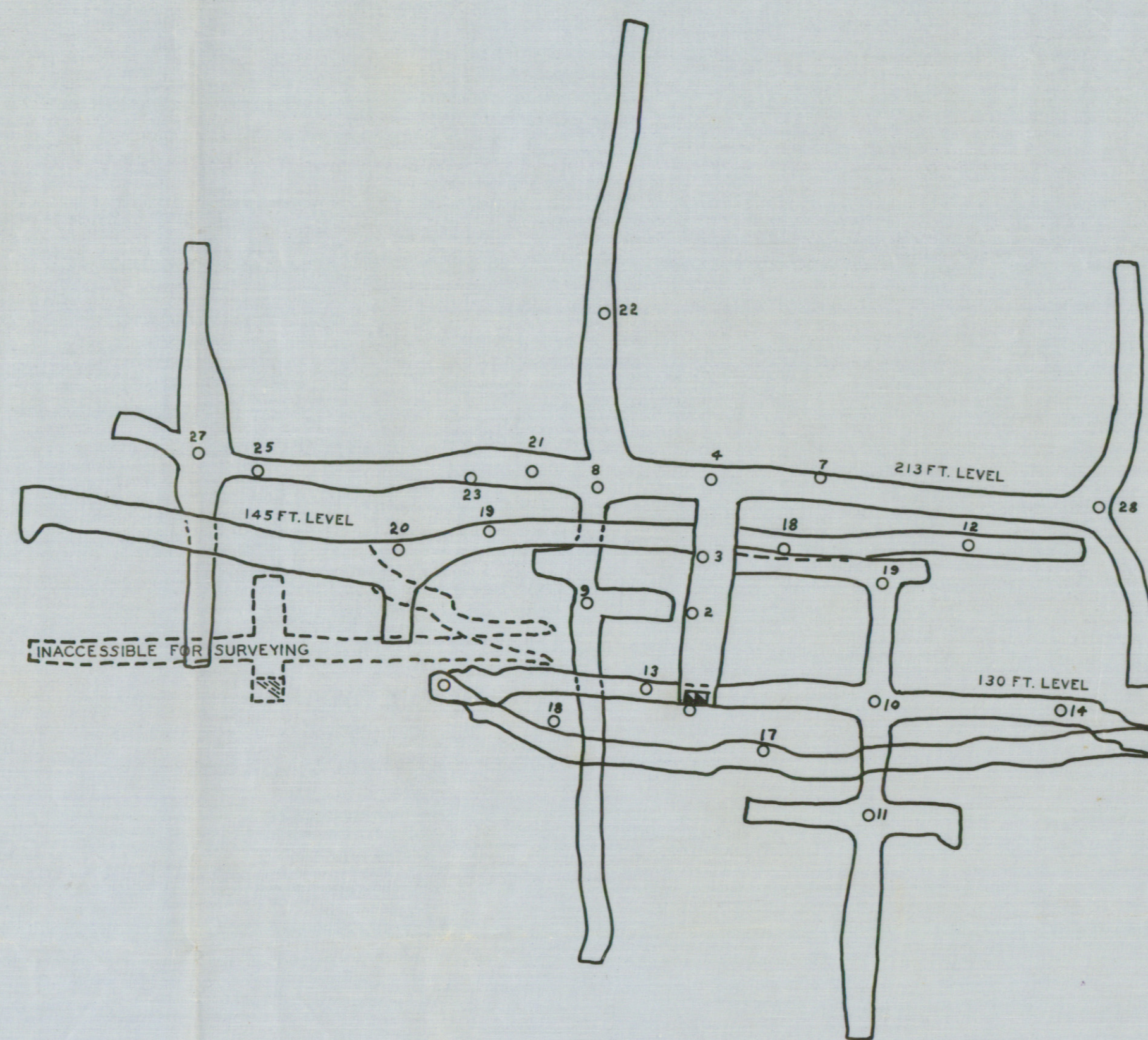
VERTICAL PROJECTION LOOKING NORTH



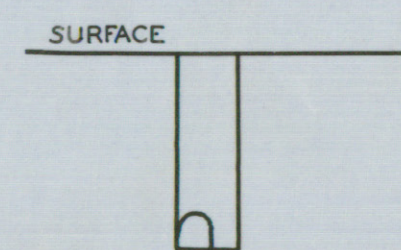
VERTICAL PROJECTION THROUGH SOUTH CROSS-CUT ON 130 FT. LEVEL
LOOKING WEST



PLAN OF PROSPECT SHAFT



PLAN OF UNDERGROUND WORKINGS



VERTICAL PROJECTION THROUGH PROSPECT SHAFT

MINERALS LIMITED
 HORIZONTAL AND VERTICAL PROJECTIONS
COCHRAN HILL MINE
 MELROSE NOVA SCOTIA

SCALE - 1" = 30'

DRAWN BY N.S.M. DRAWING NO -
 OCTOBER 1934