
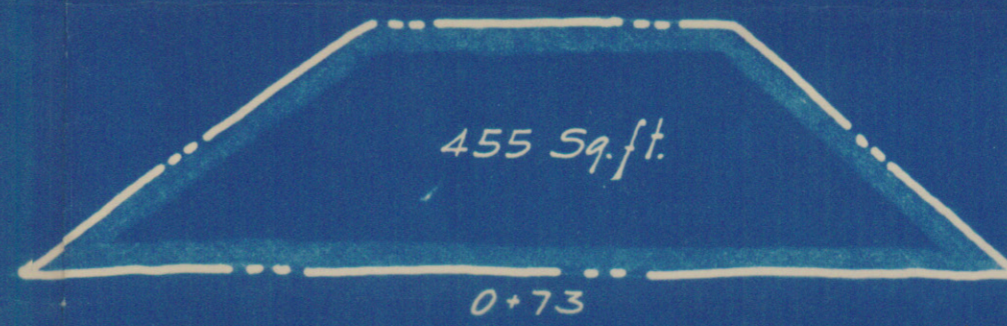
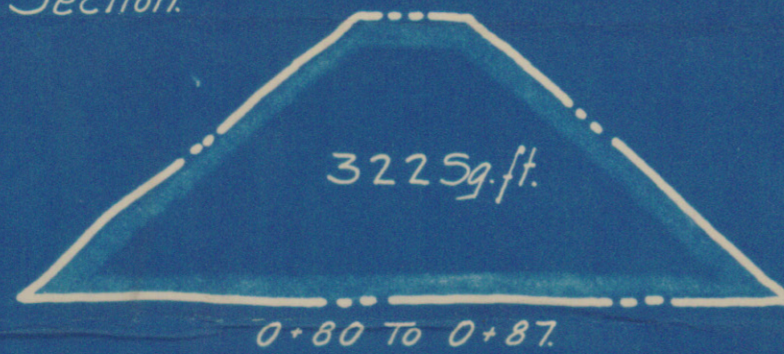

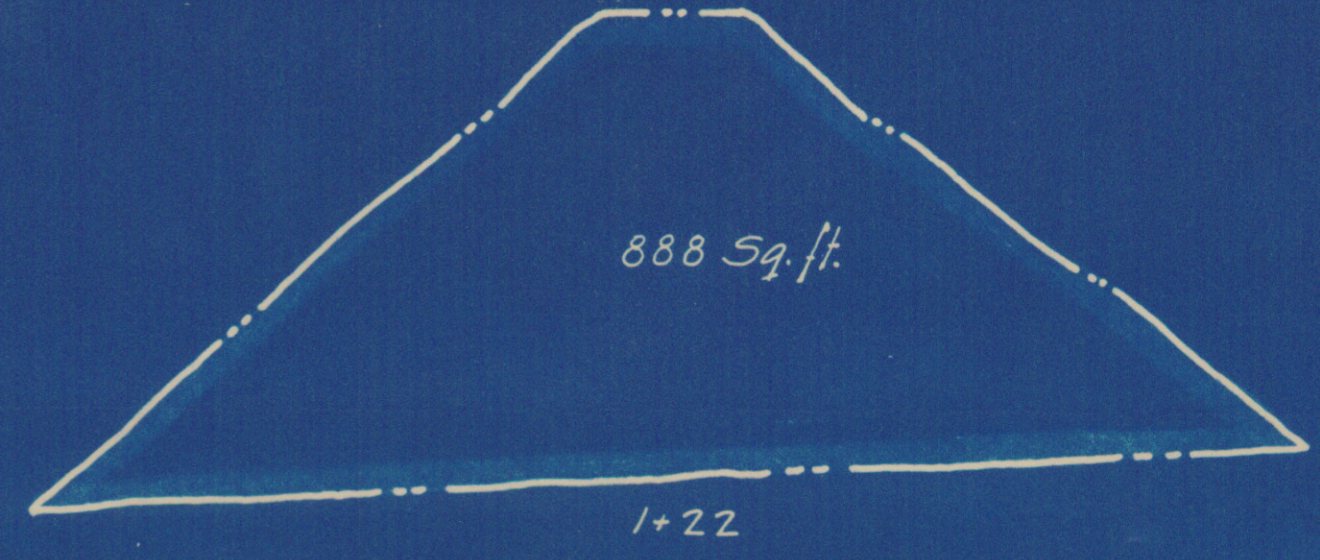


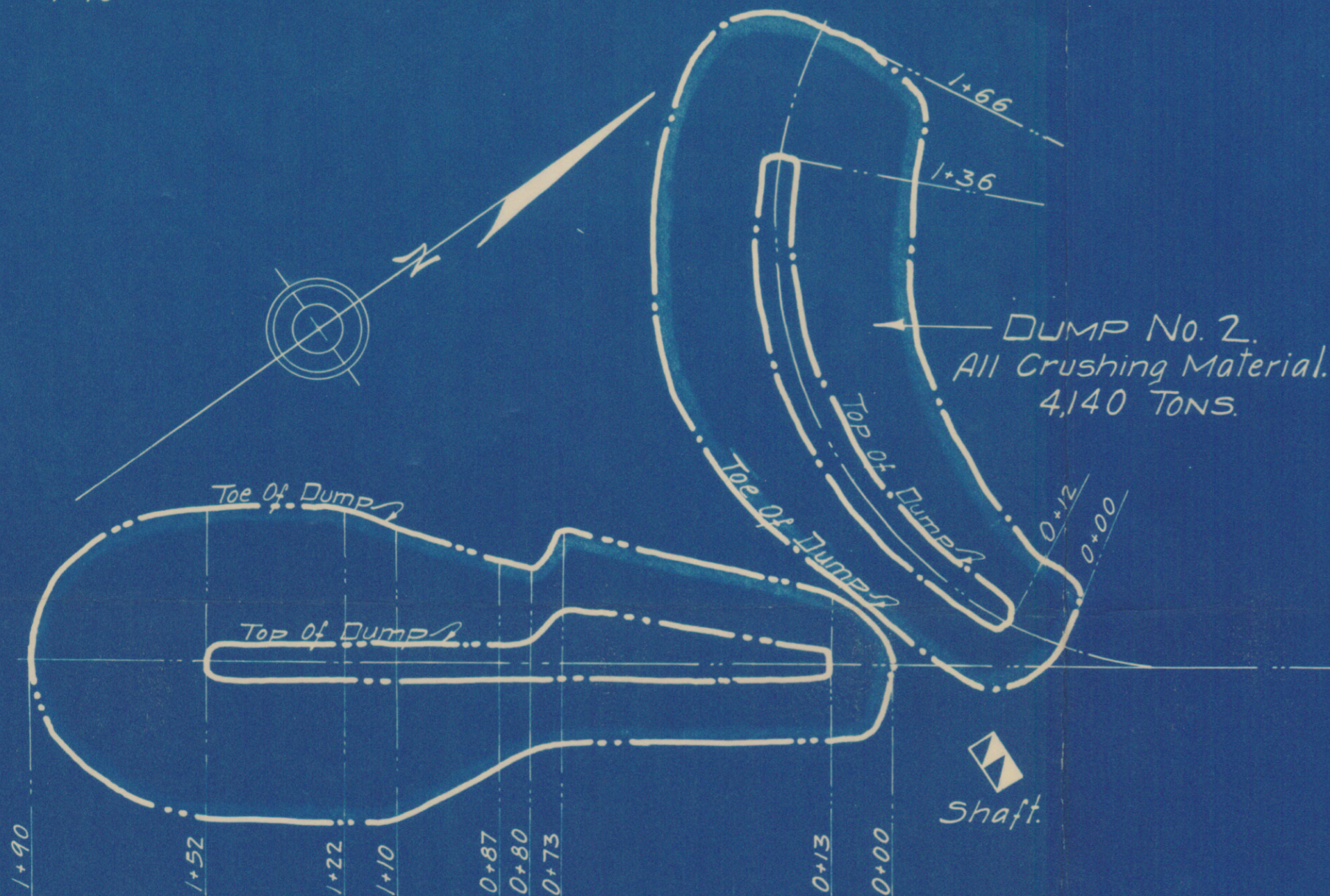


CROSS SECTIONS - DUMP No. 2.
Scale: 1"=10'.



CROSS SECTIONS - DUMP No. 1.
Scale: 1"=10'.



DUMP No. 1.
Waste and Small Amount of Ore.
5000 Tons.

PLAN
Scale: 1"=30'.

EAST GOLDBROOK PROPERTY,
GOLDBORO, N.S. CAN.

ORE DUMPS.

Scale: As Shown.

Dec. 9, 1935.

W.J. Verner, C.E.