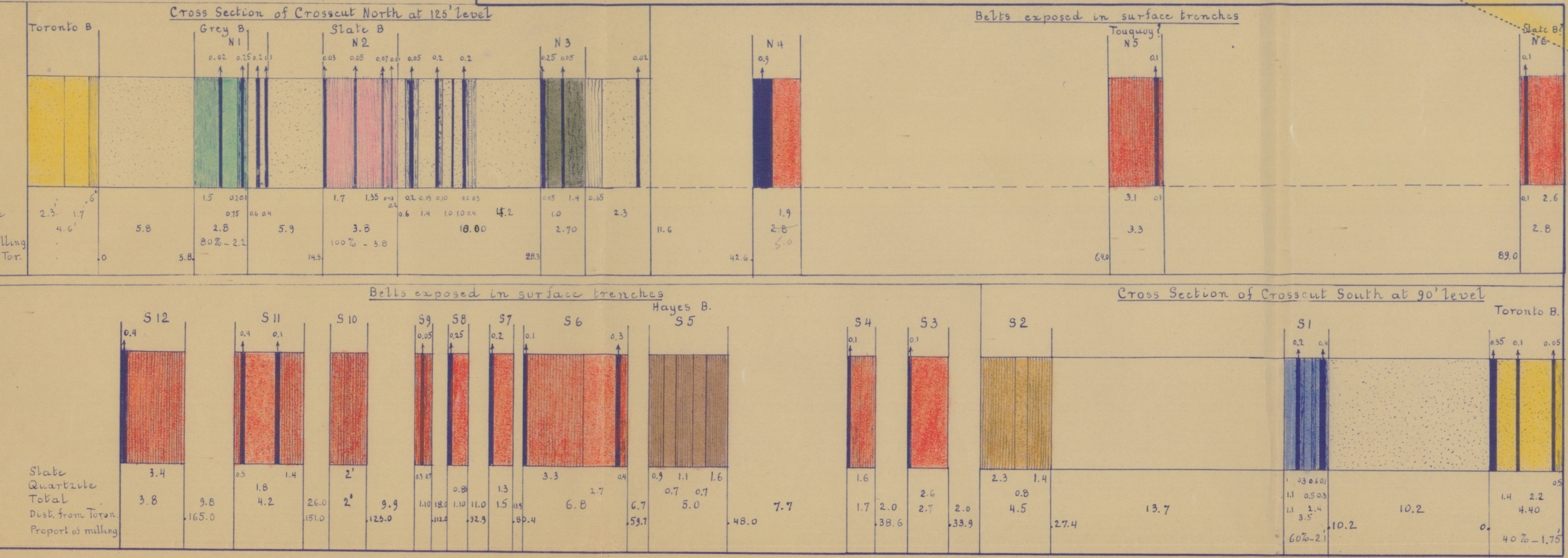
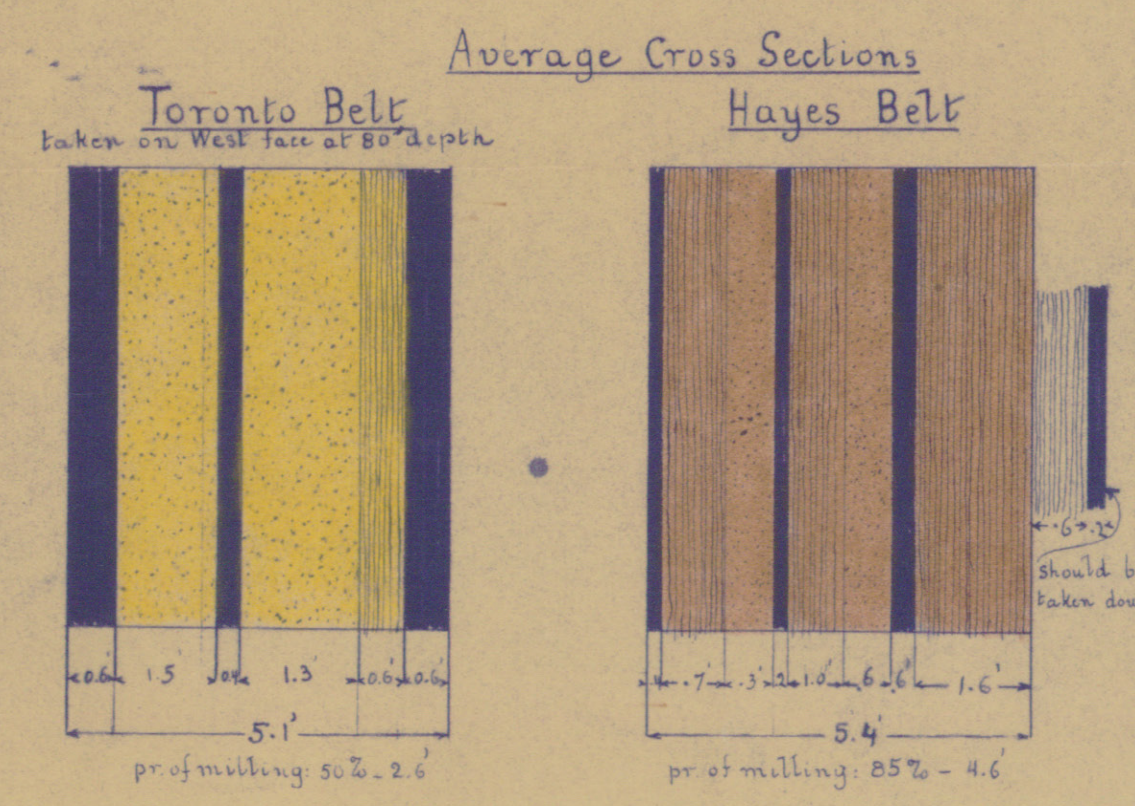
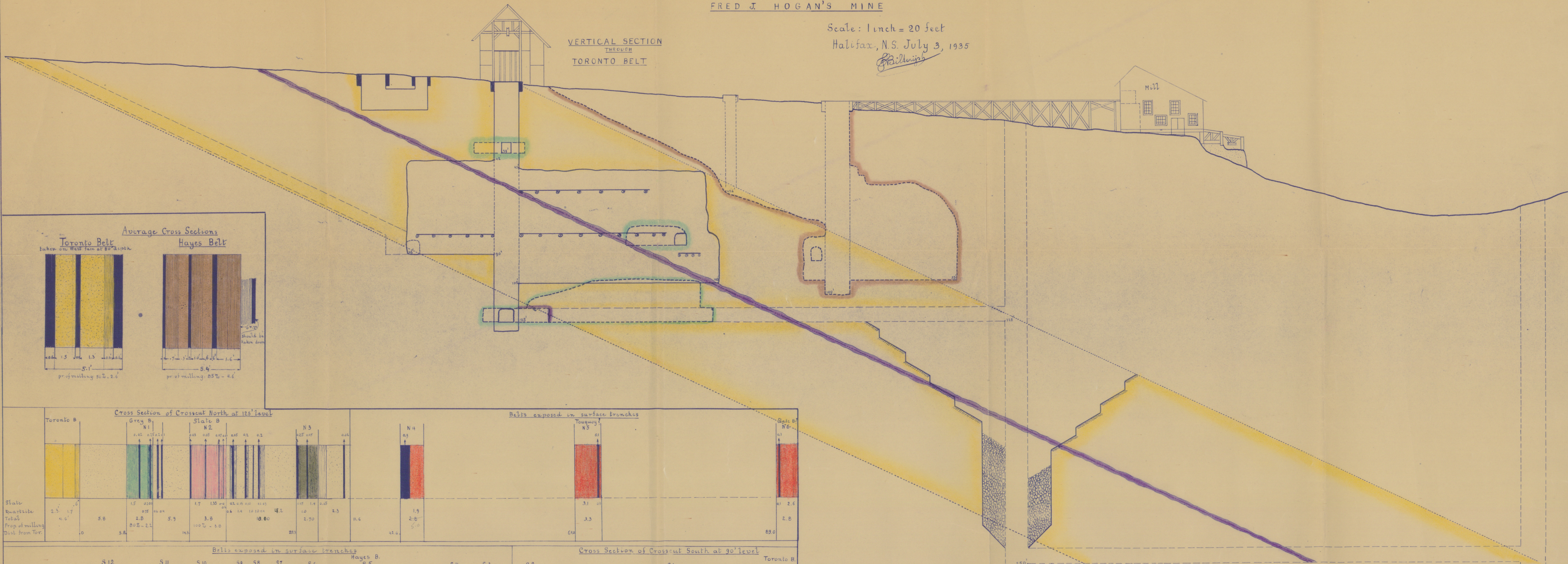


MOUNT UNIACKE GOLD DISTRICT


FRED J. HOGAN'S MINE

Scale: 1 inch = 20 feet  
Halifax, N.S. July 3, 1935  
*Billings*

VERTICAL SECTION THROUGH TORONTO BELT



HORIZONTAL SECTION AT THE 125 FT LEVEL



The following belts: S8, S9, S10, S11, S12 are exposed at, respectively, 95.3, 112.6, 123.0, 151.0, and 165 feet from the Toronto belt

--- projected workings  
- - - Central (Main) Fissure  
..... Assumed boundaries of Zone of Ore Shoals