





Track Level Plan
of
Gold Brook Mine. Middle River, C.B.
Scale: -1"=30'-0"

- Legend
- Faults 
 - Porphyry Dike 
 - Quartz Veins 
 - Massive Pyrrhotite 

compass & tape survey.
December 5, 1936. R.L. Milner.