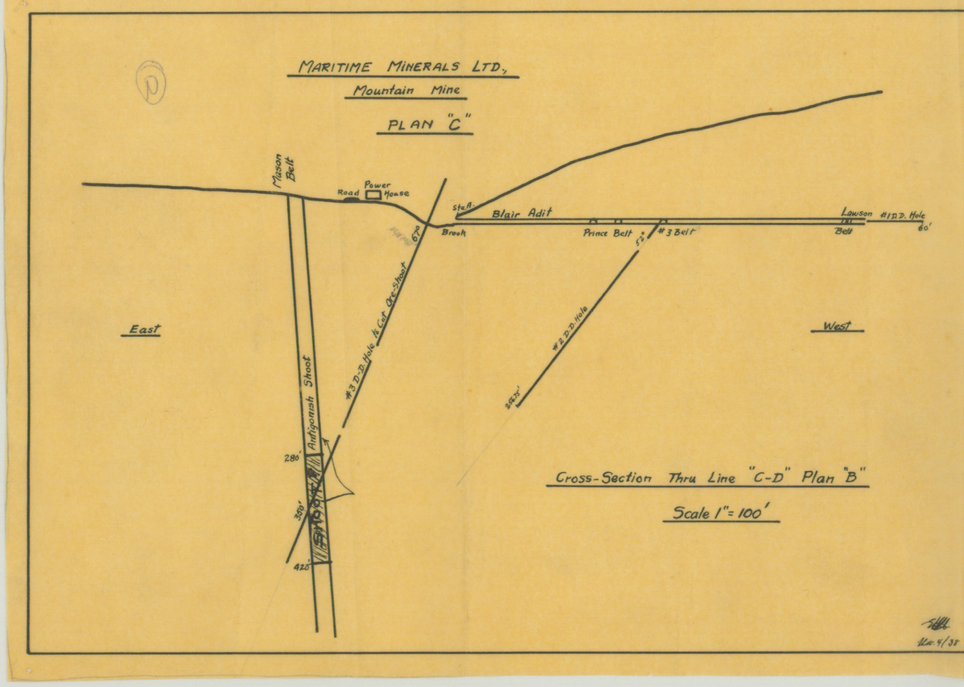
MARITIME MINERALS LTD.,
Mountain Mine
PLAN "C"
Mason Belt
Road
Power House
Blair Adit
Brook
Prince Belt
#3 Belt
Lawson Belt
#1 D.D. Hole
East
West
Antigonish Shoot
#3 D.D. Hole to Cut Ore Shoot
#2 D.D. Hole
Cross-Section Thru Line "C-D" Plan "B"
Scale 1" = 100'

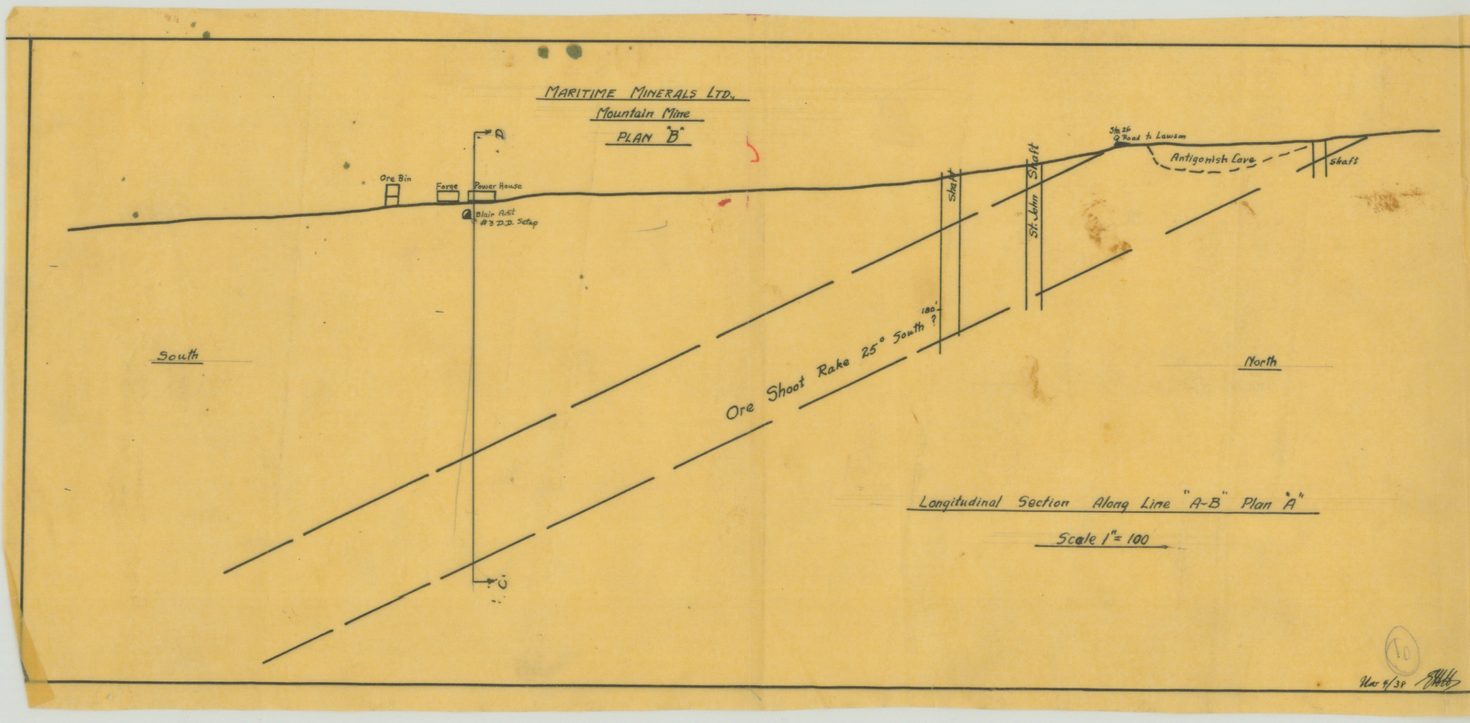
MARITIME MINERALS LTD.,
Mountain Mine
PLAN "B"
Ore Bin
Force
Power House
Blair Adit
#3 D.D. Setup
Shaft
St. John Shaft
Road to Lawson
Antigonish Cave
Shaft
South
North
Ore Shoot Rake 25° South ?
Longitudinal Section Along Line "A-B" Plan "A"
Scale 1" = 100

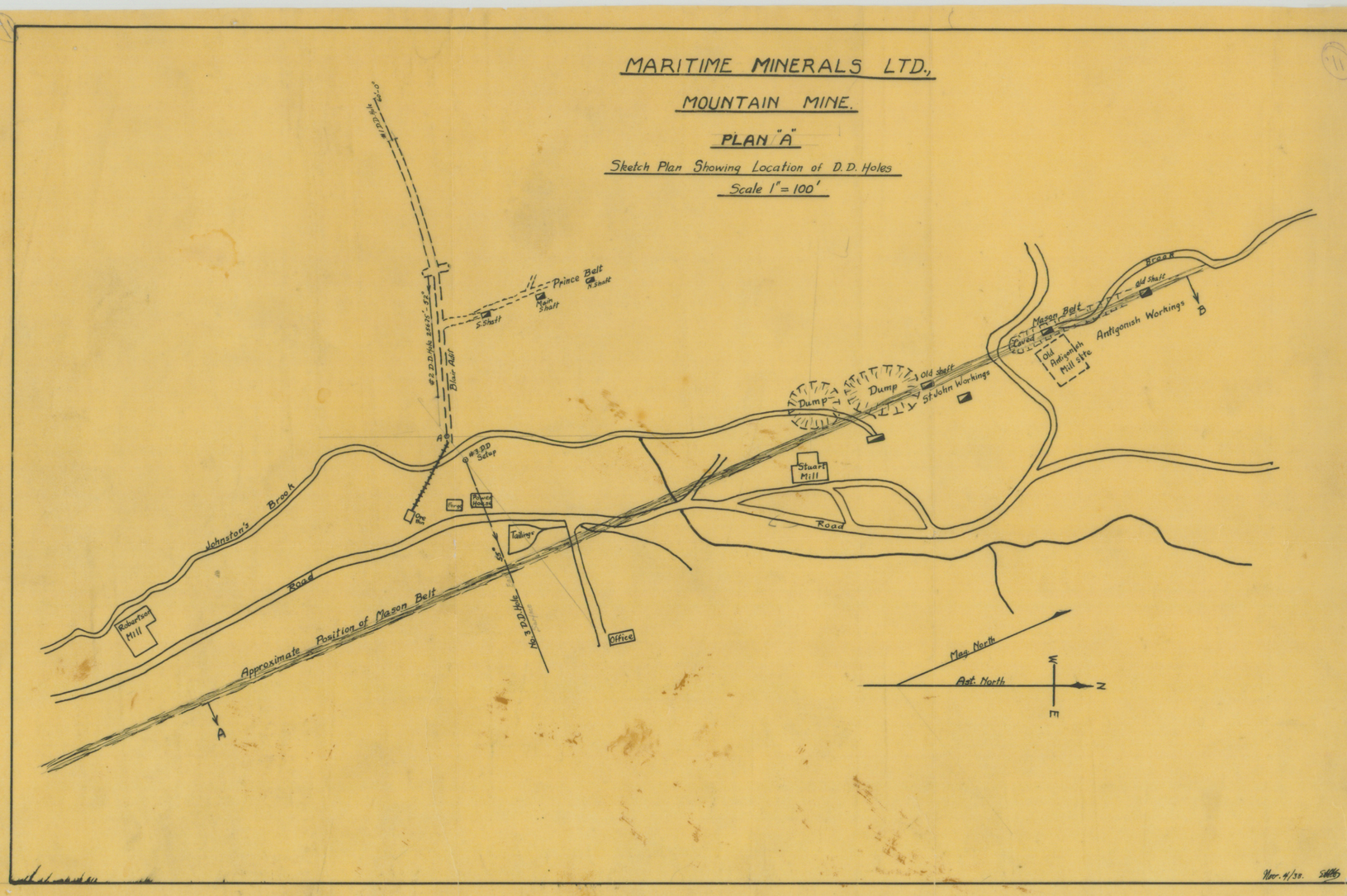
MARITIME MINERALS LTD.,
MOUNTAIN MINE.
PLAN "A"
Sketch Plan Showing Location of D.D. Holes
Scale 1" = 100'
Prince Belt
Main Shaft
S. Shaft
Blair Adit
#3 D.D. Setup
Johnston's Brook
Road
Robertson Mill
Approximate Position of Mason Belt
Tailings
No. 3 D.D. Hole
Office
Dump
Old Shaft
St. John Workings
Mason Belt
Old Antigonish Mill Site
Antigonish Workings
Brook
Stuart Mill
Road
Mag. North
Ast. North
W
N
E