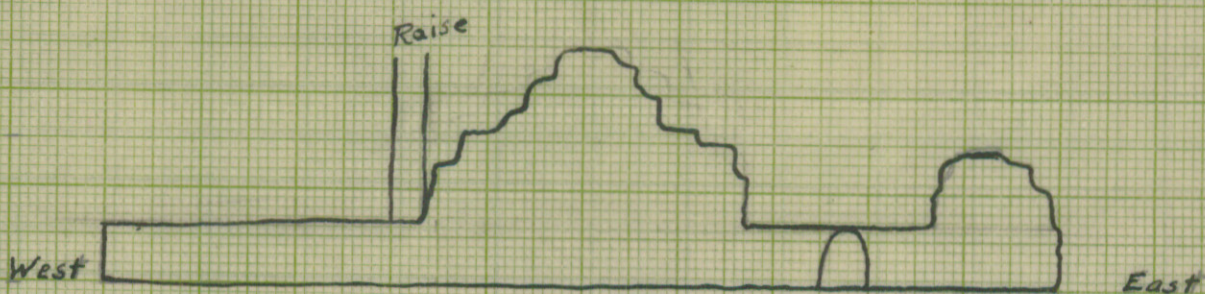


KAULBACH MINE


Moose River

Feb. 21, 1938



Section on 80 ft. level


Scale: 1 in. = 20 ft.



Plan of 80 ft. level



Section on 113 ft. level



Plan of 113 ft. level

Scale: 1 in. = 20 ft.

38 010