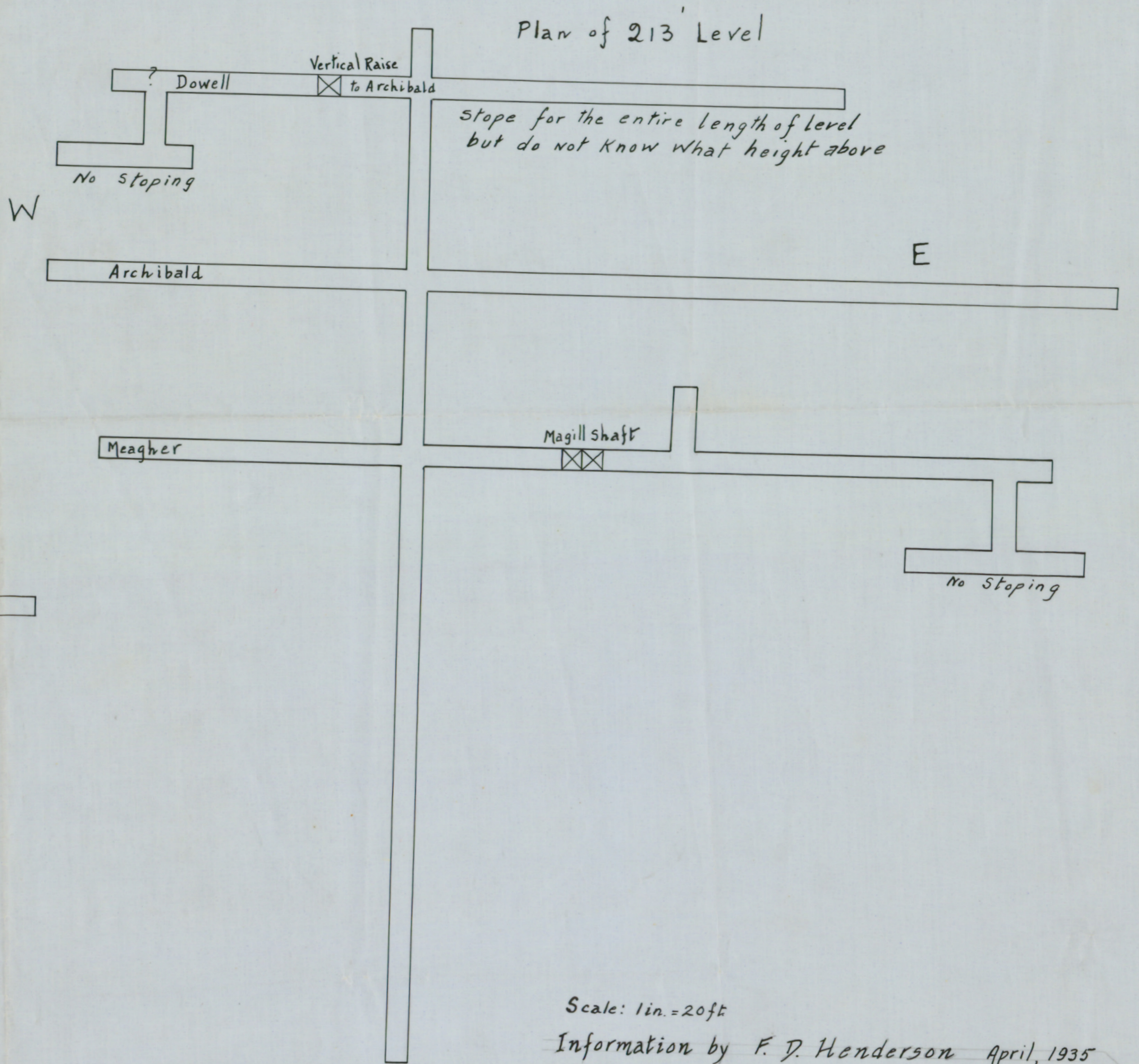
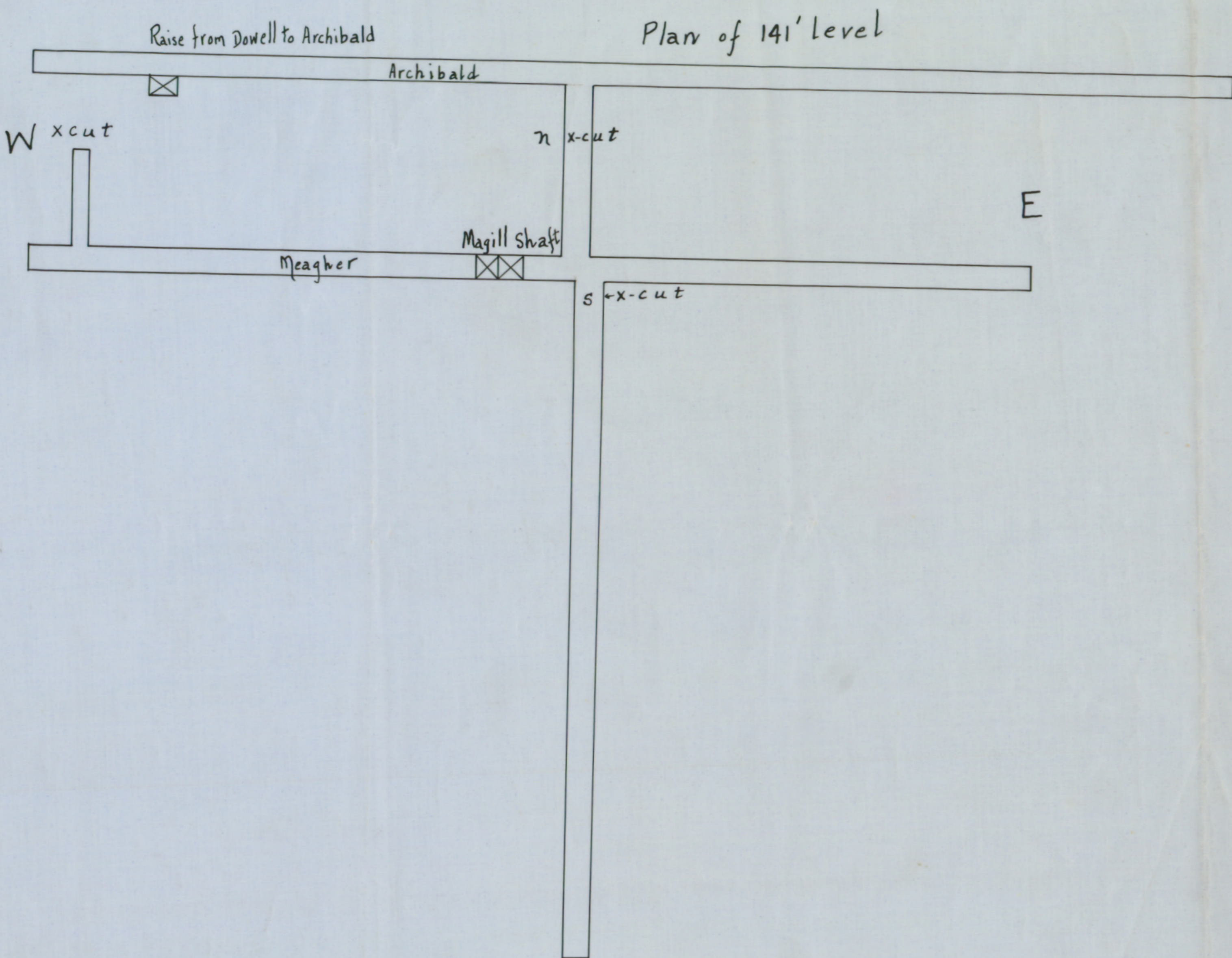
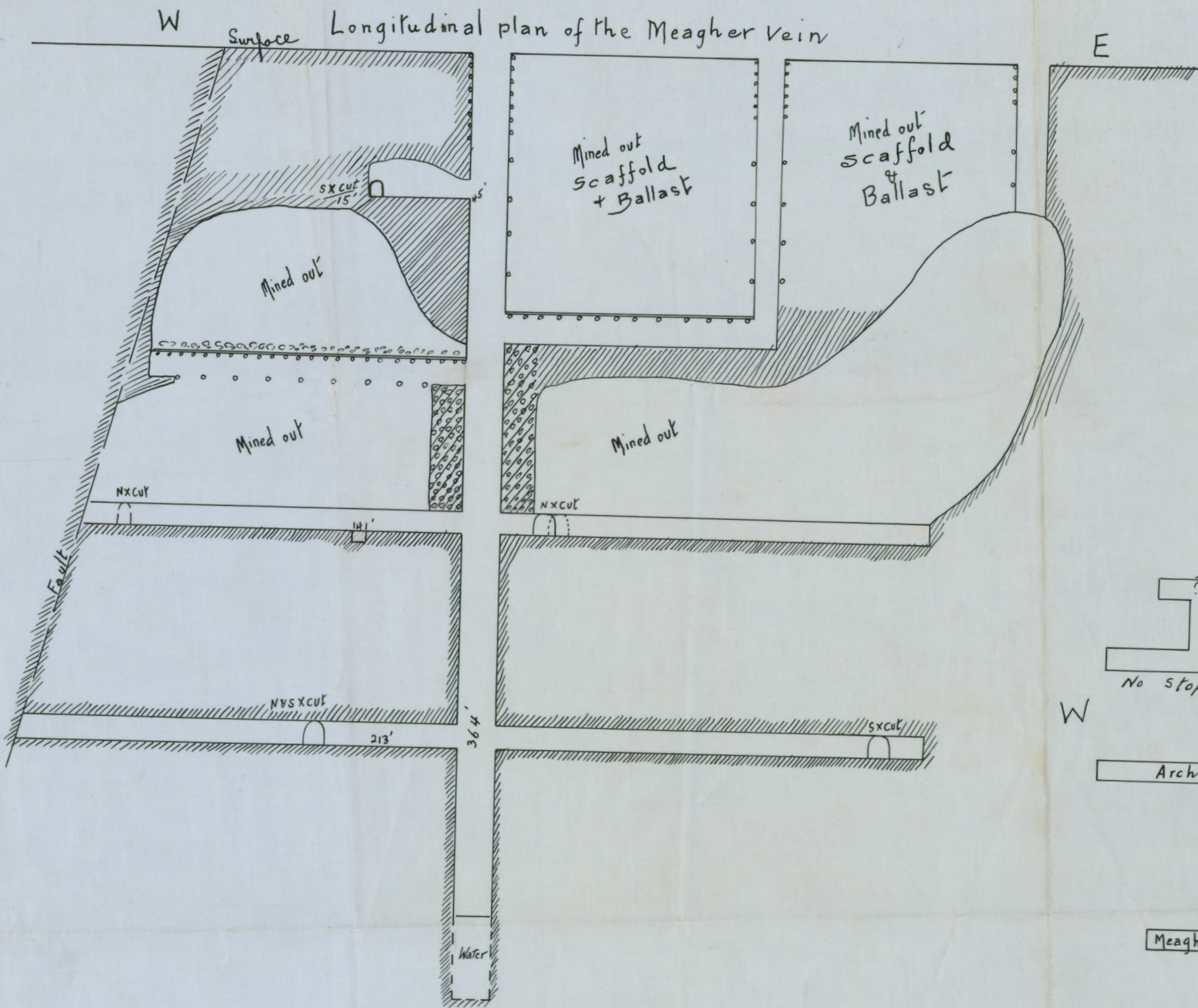


MOOSE RIVER



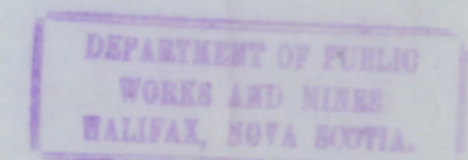
Scale: 1 in. = 20 ft

Information by F. D. Henderson April, 1935

Drawn by Wm Rodger April, 1935

Traced by M. G. Goudge March 23, 1938

Checked *Strickland*



38 013

41-5

*Moose River*