

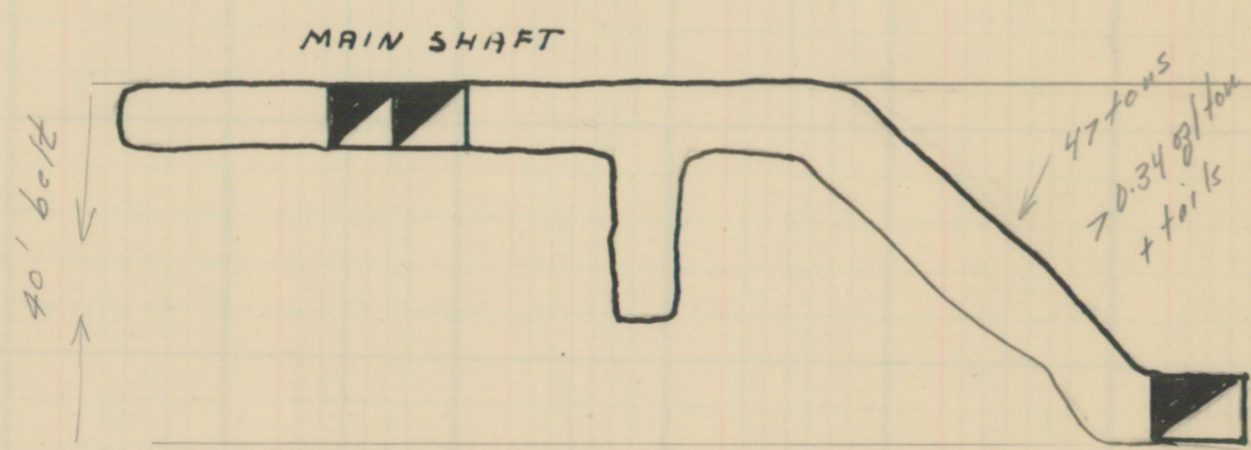
LONGITUDINAL SECTION OF PRINCE STOPES

SHADED SECTION STOPED IN 1941.

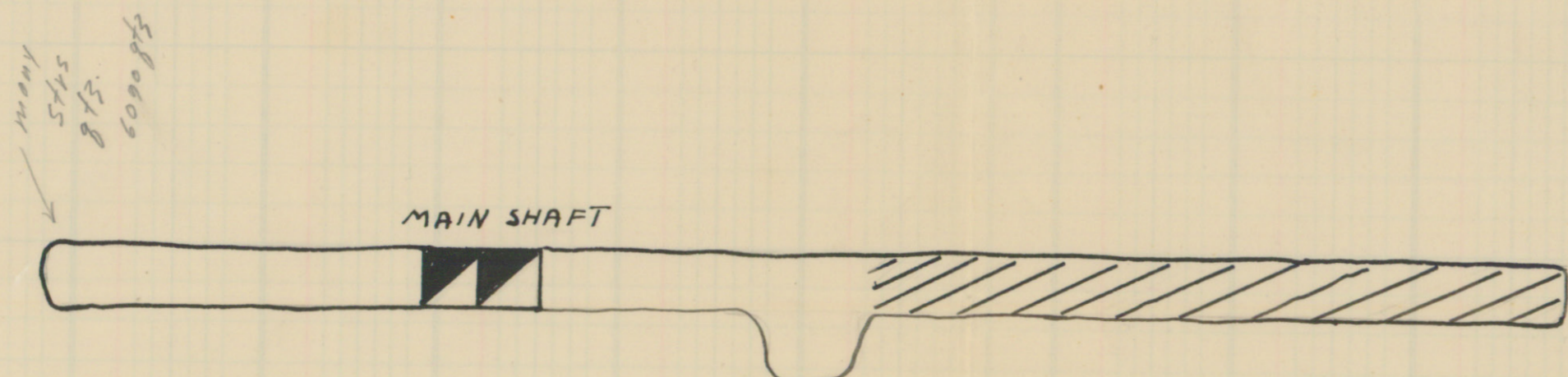
SCALE 1" = 20'

DEC. 31ST 1941.

COUNTRY HARBOR MINES
Geo. Forbes

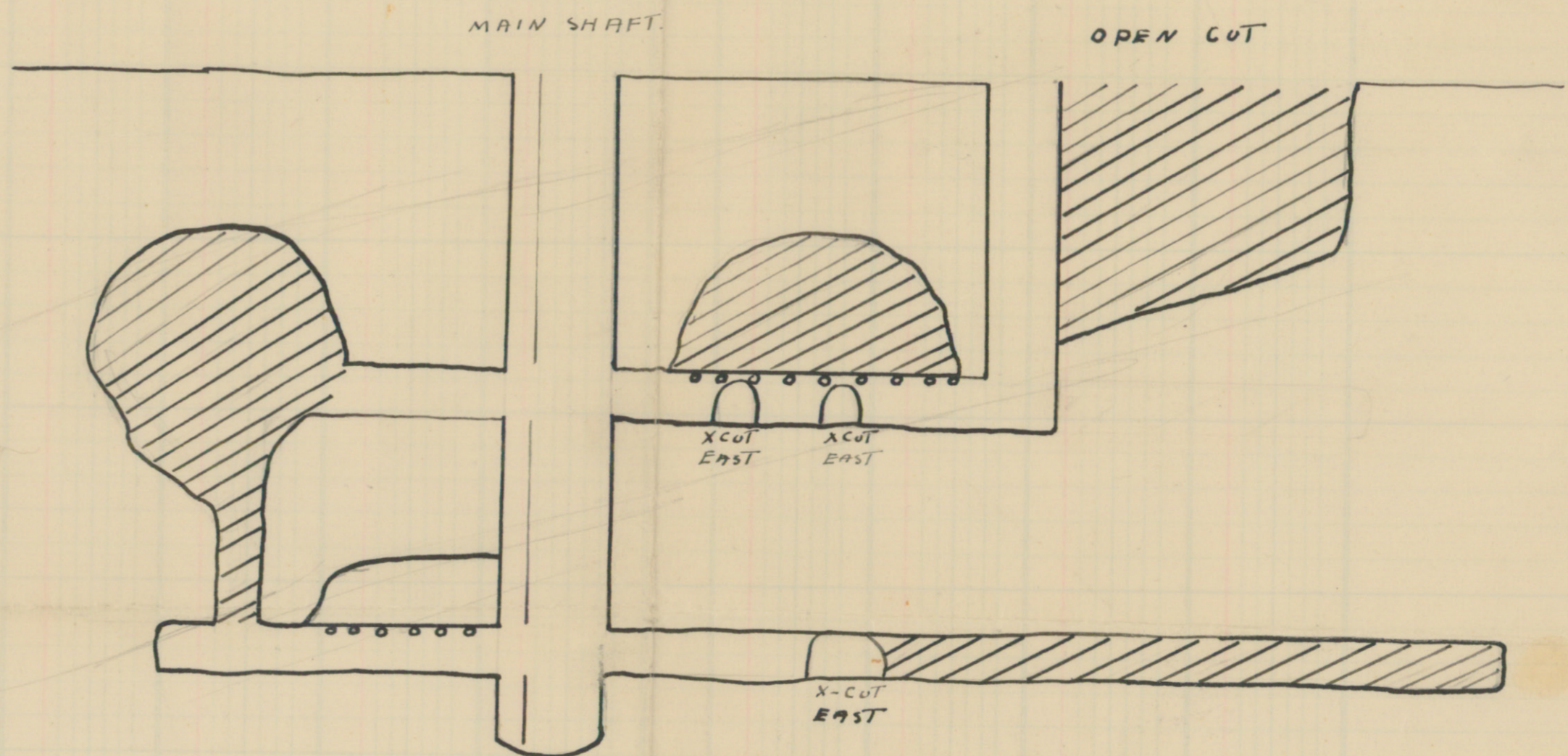


PLAN OF 42' LEVEL



PLAN OF 80' LEVEL.

Thick red to 1943
shaded 02524



LONGITUDINAL SECTION OF STEWART WORKINGS.

SHADED AREAS DEVELOPED AND STOPED IN 1941.

SCALE 1" = 20'

DEC. 31ST 1941.

COUNTRY HARBOR MINES
Geo. Forbes

