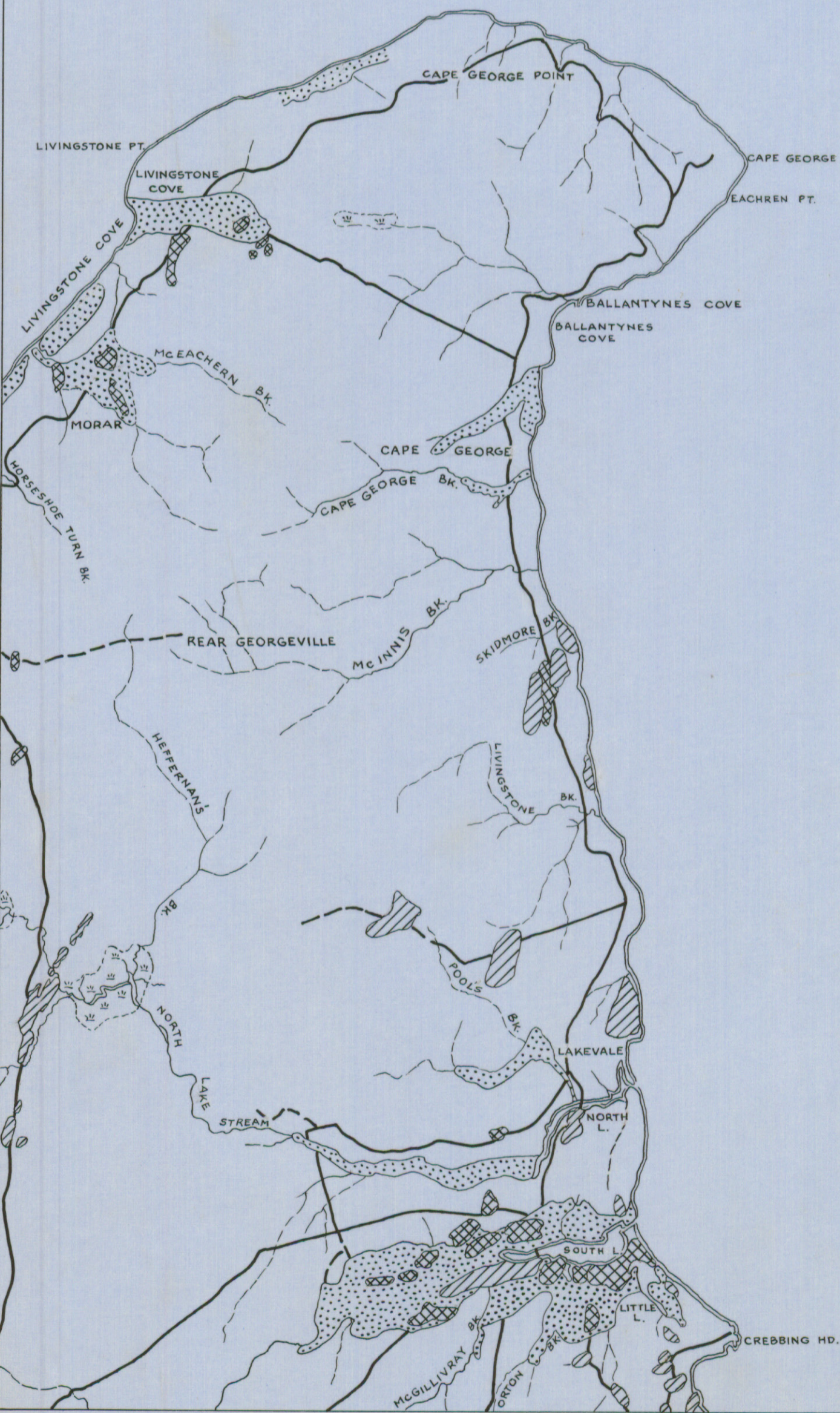






NORTHUMBERLAND STRAIT

GEORGE BAY







**LEGEND**

- DRUMLIN & MORaine 
- KAME 
- ESKER 
- DELTA 

**CAPE GEORGE**

11 F/13 WEST  
**SURFICIAL GEOLOGY**  
 SCALE 1:50,000  
 NOVA SCOTIA RESEARCH  
 FOUNDATION

- TILL AREAS (UNDIFFERENTIATED) 
- OUTCROP 
- SWAMP 
- ROADS & TRAILS 
- STREAMS 