











LEGEND

- DRUMLIN & MORAINÉ 
- KAME 
- ESKER 
- DELTA 

RIVER SPRINGHILL
 21 H/9 WEST
SURFICIAL GEOLOGY
 SCALE 1:50,000
 NOVA SCOTIA RESEARCH
 FOUNDATION

- TILL AREAS (UNDIFFERENTIATED) 
- OUTCROP 
- SWAMP 
- ROADS & TRAILS 
- STREAMS 