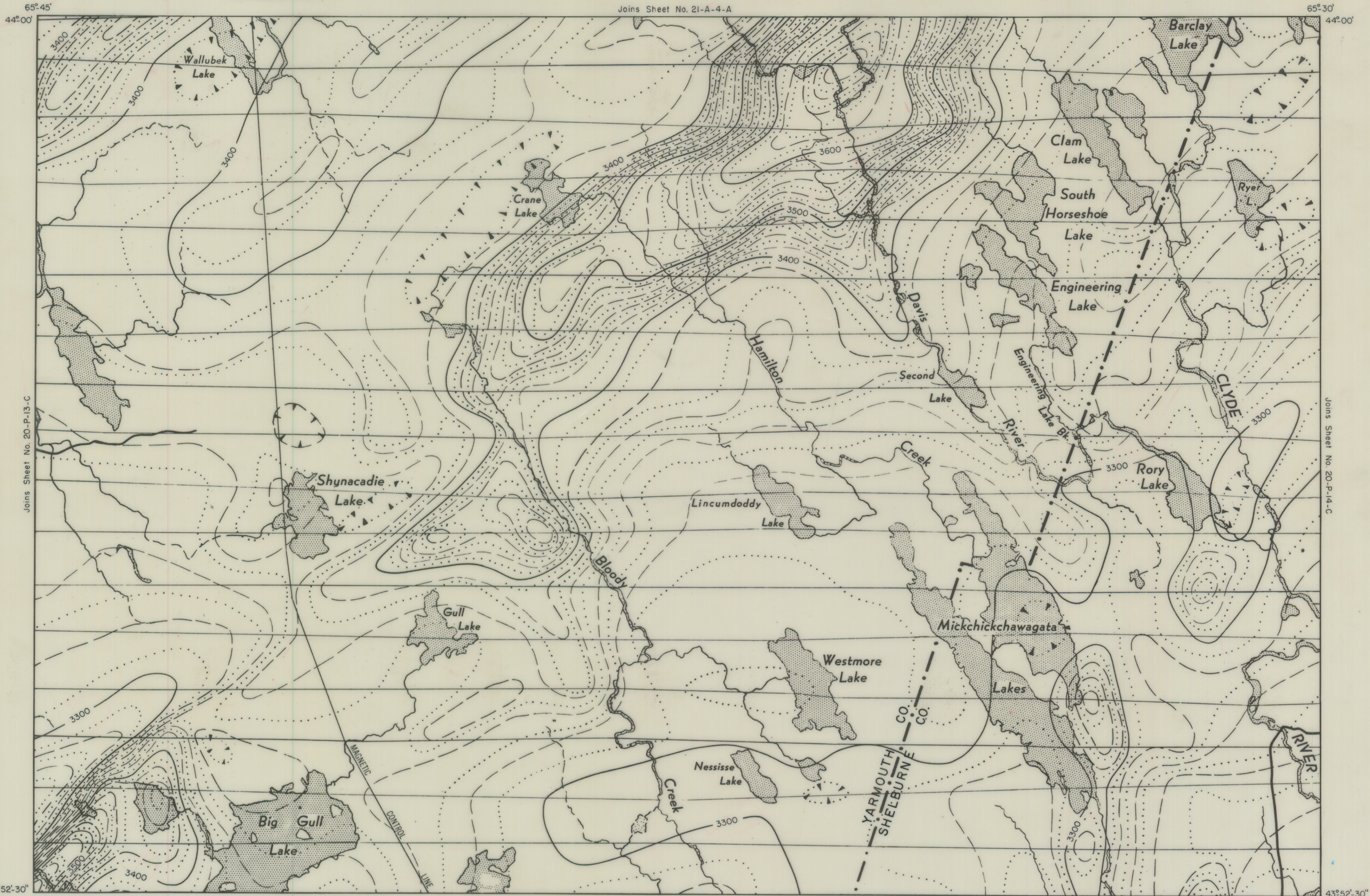


# MIHCHIHCHEWAGATHA LAKE




DEPARTMENT OF MINES  
PROVINCE OF N. S.

20-P-13-D

Joins Sheet No. 21-A-4-A



## LEGEND

- GAMMA CONTOURS 
- MAGNETIC LOW 
- FLIGHT LINE 
- ROADS 
- LAKES 

## AEROMAGNETIC MAP

Scale: 2 Inches to 1 Mile

Based on G. S. C. Map