


JORDAN LAKE




21-A-3-A



DEPARTMENT OF MINES
PROVINCE OF N. S.

Joins Sheet No. 21-A-3-D



LEGEND

- GAMMA CONTOURS 
- MAGNETIC LOW 
- FLIGHT LINE 

- ROADS 
- LAKES 

AEROMAGNETIC MAP

Scale: 2 Inches to 1 Mile

Based on G. S. C. Map

Joins Sheet No. 21-A-3-B

Joins Sheet No. 21-A-2-B

Joins Sheet No. 20-P-14-D