

WEYMOUTH

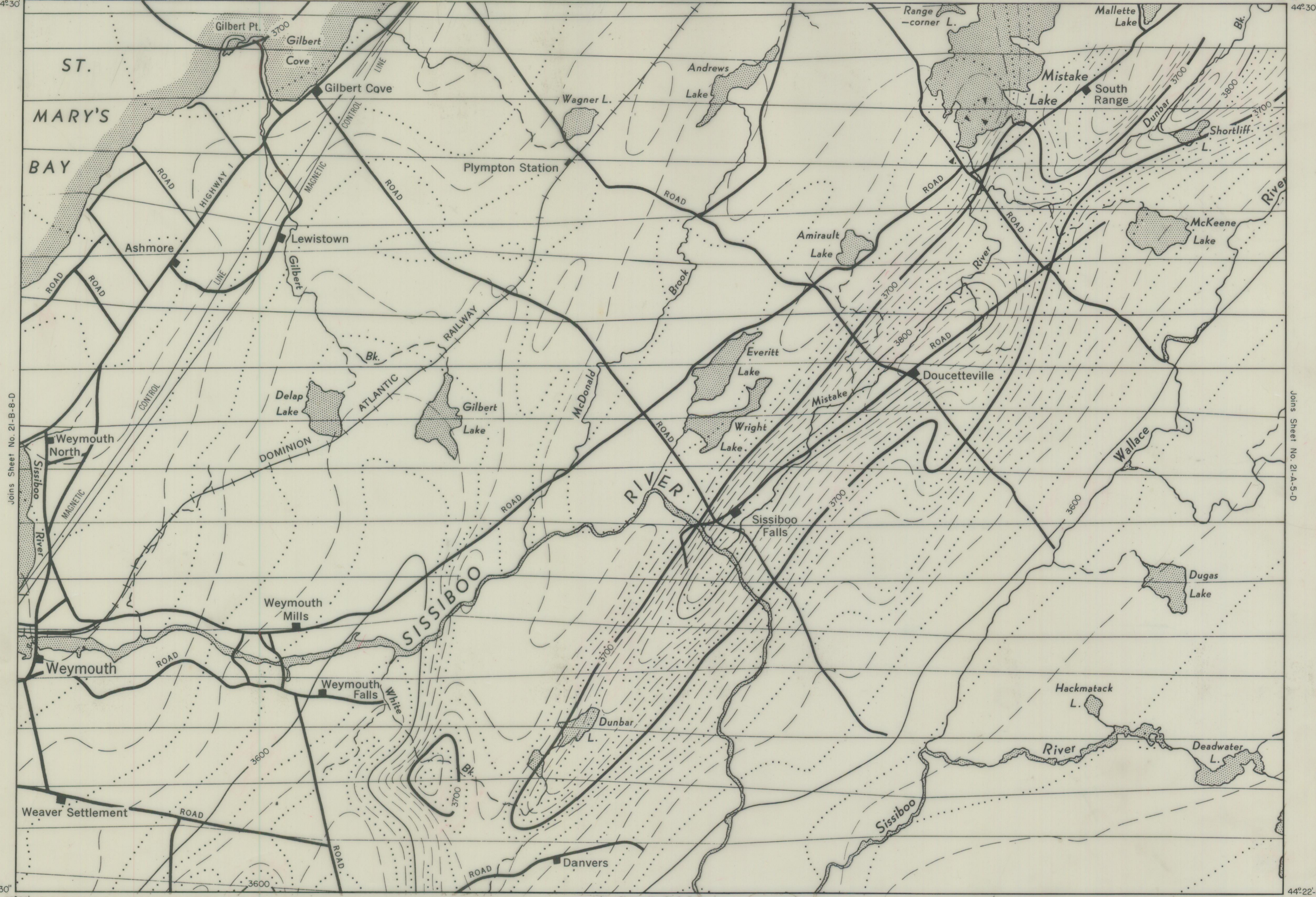
21-A-5-C

DEPARTMENT OF MINES
PROVINCE OF N. S.

Joins Sheet No. 21-A-12-B

66°00'
44°30'

65°45'
44°30'



Joins Sheet No. 21-B-8-D




Joins Sheet No. 21-A-5-D



44°22'-30"
66°00'

44°22'-30"
65°45'

Joins Sheet No. 21-A-5-B

LEGEND

- GAMMA CONTOURS 
- MAGNETIC LOW 
- FLIGHT LINE 

- ROADS 
- LAKES 

AEROMAGNETIC MAP

Scale: 2 Inches to 1 Mile

Based on G. S. C. Map