


PROSPECT

11-D-5-C




DEPARTMENT OF MINES  
PROVINCE OF N. S.



Joins Sheet No. 11-D-12-B



ATLANTIC  
OCEAN

LEGEND

- GAMMA CONTOURS 
- MAGNETIC LOW 
- FLIGHT LINE 

- ROADS 
- LAKES 

AEROMAGNETIC MAP

Scale: 2 Inches to 1 Mile

Based on G. S. C. Map

Joins Sheet No. 21-A-8-D

Joins Sheet No. 11-D-5-D