

# KENNETCOOK

DEPARTMENT OF MINES  
PROVINCE OF N. S.

II-E-4-D




Joins Sheet No. II-E-5-A



63°45'  
45°15'

63°30'  
45°15'



## LEGEND

GAMMA CONTOURS   
 MAGNETIC LOW   
 RAILWAY LINE 

ROADS   
 LAKES 

## AEROMAGNETIC MAP

Based on G. S. C. Map

Scale: 2 Inches to 1 Mile