

CAPE GEORGE


11-F-13-C

DEPARTMENT OF MINES
PROVINCE OF N.S.

62°-00'
46°-00'

61°-45'
46°-00'

Joins Sheet No. 11-F-13-D



45°-52'-30"
62°-00'


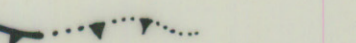



45°-52'-30"
61°-45'

Joins Sheet No. 11-F-13-B

LEGEND

AEROMAGNETIC MAP

Scale: 2 Inches to 1 Mile

- GAMMA CONTOURS 
- MAGNETIC LOW 
- FLIGHT LINE 
- ROADS 
- LAKES 

Based on G.S.C. Map