








Joins Sheet No. 21-H-8-D

Joins Sheet No. II-E-5-D

LEGEND

- GAMMA CONTOURS 
- MAGNETIC LOW 
- FLIGHT LINE 

- ROADS 
- LAKES 

AEROMAGNETIC MAP

Scale: 2 Inches to 1 Mile

Joins Sheet No. II-E-5-B

Based on G. S. C. Map