

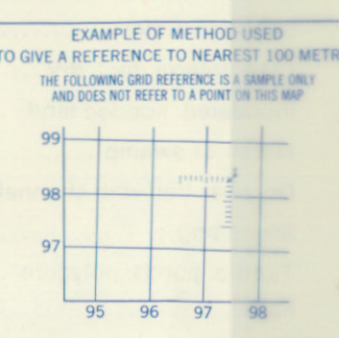


Refer to this map as: 11 D/13 EDITION 4 M.S.I. SERIES A 761



ONE THOUSAND METRE UNIVERSAL TRANSVERSE MERCATOR ZONE 20

GRID ZONE DESIGNATION table with columns for UTM Zone (20T) and Easting (M E).



REFERENCE POINT CHURCH (see sketch). EASTING: Road number on grid from immediately to left of point. ESTIMATE: tenths of a square from this reference point. NORTHING: Road number on grid from immediately below point. ESTIMATE: tenths of a square from this reference point.

TABLEAU D'ASSEMBLAGE DU SYSTÈME NATIONAL DE RÉFÉRENCE CARTOGRAPHIQUE. A grid table showing UTM coordinates for a specific location.

Produced 1966 by the SURVEYS AND MAPPING BRANCH, DEPARTMENT OF ENERGY, MINES AND RESOURCES, from aerial photographs taken in 1962-63. First survey 1960-63. Printed 1966.

Copies may be obtained from the Map Distribution Office, Department of Energy, Mines and Resources, Ottawa.

- Legend for symbols: Roads (paved, unpaved, gravel, etc.), Railways, Canals, etc. Includes French and English descriptions for various symbols.

UNIACKE NOVA SCOTIA. Scale 1:50,000 Échelle. Includes scale bars in meters (0-5000) and yards (0-5000). Contour interval: 50 FEET (15 METRES).

Échelle: 1:50,000. Contour interval: 50 FEET (15 METRES). Includes information about the map's production and the National Topographic System.

UNIACKE 11 D/13 EDITION 4. Vertical text on the right edge of the map.