

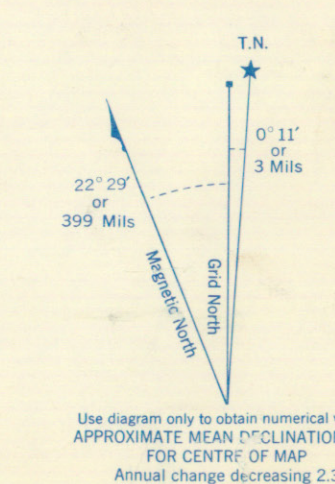
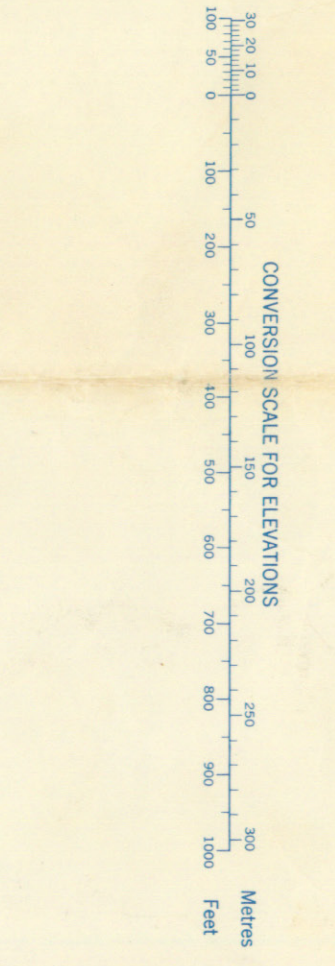
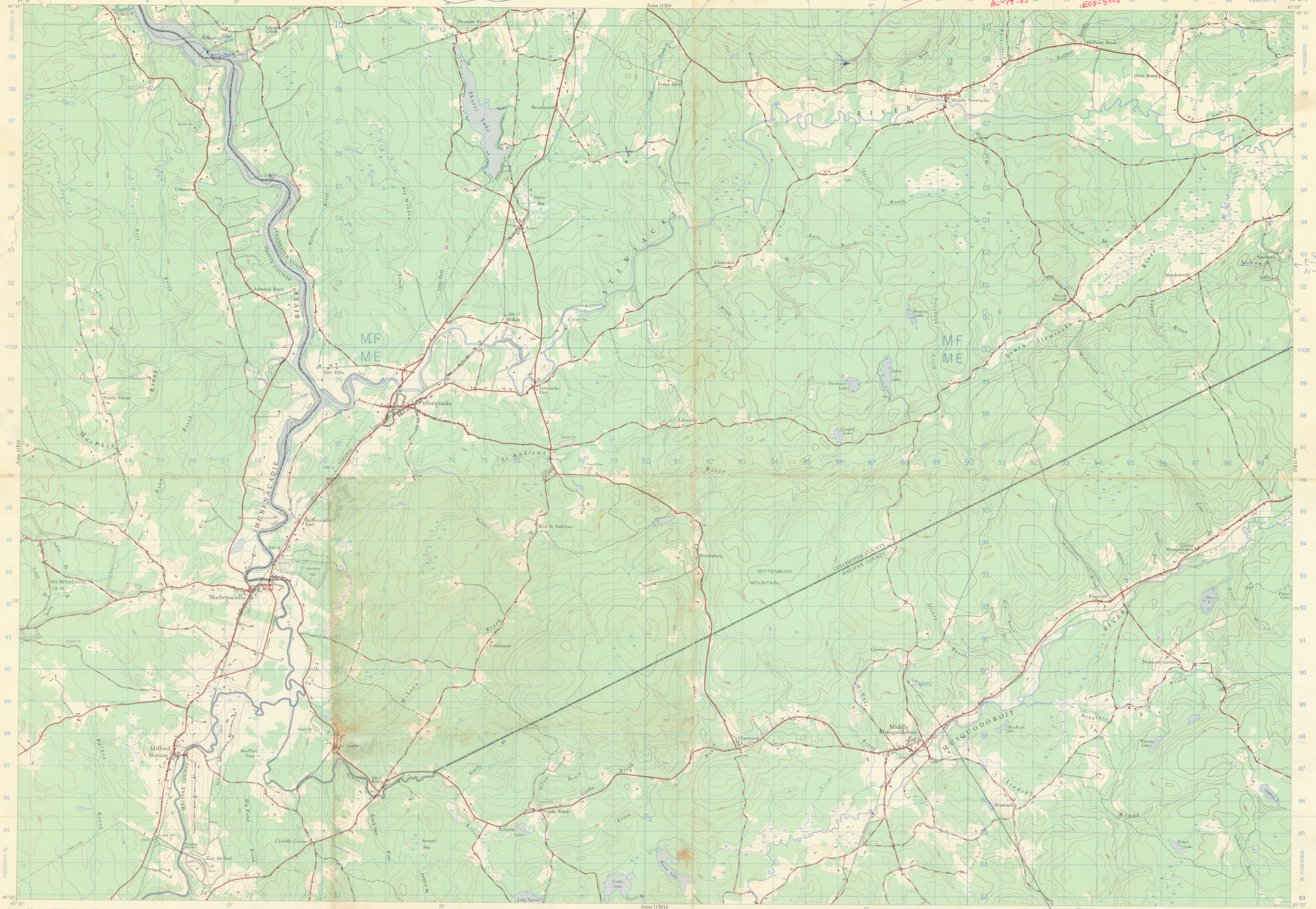
Anthony's Note E03-5005
see at top of page
LRBDM

MIDDLE STEWACKE
Little River Catz

MIDDLE STEWACKE
see top of page - not accurate
G.R.# 8611 0885

SAMPLE N°:
BC-74-02 BC-74-66 E03-5000
BC-74-63 BC-74-67 E03-5001
BC-74-64 BC-74-18 E03-5002
BC-74-65 92 E03-5003
E03-5004

Refer to this map as: 11 E/3 EDITION 2 ASE SERIES A 791



GRID ZONE DESIGNATION	100,000 M. SQUARE IDENTIFICATION
20 T	ME 50

TO GIVE A REFERENCE TO ANY POINT ON THE MAP, THE GRID ZONE DESIGNATION AND THE 100,000 M. SQUARE IDENTIFICATION MUST BE USED.

GRID ZONE DESIGNATION	100,000 M. SQUARE IDENTIFICATION
20 T	ME 50

TO GIVE A REFERENCE TO ANY POINT ON THE MAP, THE GRID ZONE DESIGNATION AND THE 100,000 M. SQUARE IDENTIFICATION MUST BE USED.

GRID ZONE DESIGNATION	100,000 M. SQUARE IDENTIFICATION
20 T	ME 50

ONE THOUSAND METRE UNIVERSAL TRANSVERSE MERCATOR GRID ZONE 20

Glenmore
SAMPLE # BC-74-54