

Refer to this map as: 11E/14 W EDITION 2 ASE SERIES A 791



Compiled, 1963, by the SURVEYS AND MAPPING BRANCH, DEPARTMENT OF MINES AND TECHNICAL SURVEYS, from aerial photographs taken in 1959. Field surveys 1941-42. Collared check 1964. Printed 1966.


Copies may be obtained from the Map Distribution Office, Department of Mines and Technical Surveys, Ottawa.

MALAGASH NOVA SCOTIA

Révisé en 1963, par la DIRECTION DES LEVÉS ET DE LA CARTOGRAPHIE, MINISTÈRE DES MINES ET DES RELEVÉS TECHNIQUES, à partir des photographies aériennes prises en 1959. Levés sur le terrain en 1941-42. Vérification des ouvrages en 1964. Imprimé en 1966.

Ces cartes sont en vente au Bureau de distribution des cartes, ministère des Mines et des Relevés techniques, Ottawa.

SCALE 1:50,000 ÉCHELLE

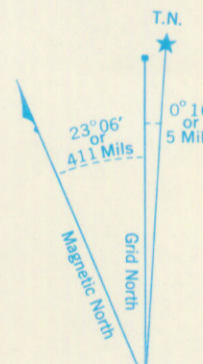
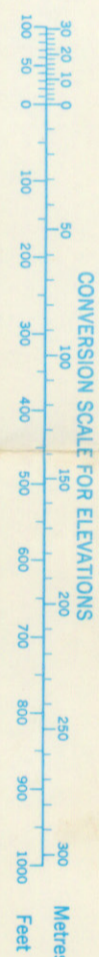


CONTOUR INTERVAL 50 FEET ÉLEVATIONS IN FEET ABOVE MEAN SEA LEVEL North American Datum 1927 Transverse Mercator Projection

ÉQUIDISTANCE DES COURBES: 50 PIEDS ÉLEVATIONS EN PIEDS AU-DESSUS DU NIVEAU MOYEN DE LA MER Réseau géodésique nord-américain unifié (1927) Projection transverse de Mercator

Legend table with symbols for roads, railways, and other features. Includes French and English descriptions.

Legend table with symbols for buildings, schools, churches, and other structures. Includes French and English descriptions.



Use diagram only to obtain numerical values. APPROXIMATE MEAN DECLINATION 1966 FOR CENTRE OF MAP. Annual change decreasing 2.5'

Table with grid zone designation '20 T' and 'MF'.

TO GIVE A REFERENCE TO NEAREST 100 METRES. EXAMPLE: CHURCH. EASTING: Road number on grid line immediately to left of point. Estimate tenths of a square from this line eastward to point. NORTHING: Road number on grid line immediately below point. Estimate tenths of a square from this line northward to point. MILITARY GRID REFERENCE: 706686. Nearest similar grid reference 100,000 metres (about 63 miles).

ONE THOUSAND METRE UNIVERSAL TRANSVERSE MERCATOR GRID ZONE 20

Index table showing grid coordinates for adjacent sheets: 11E/14E, 11E/13E, 11E/14W, MALAGASH, 11E/14E, 11E/12E, 11E/11W, 11E/11E.