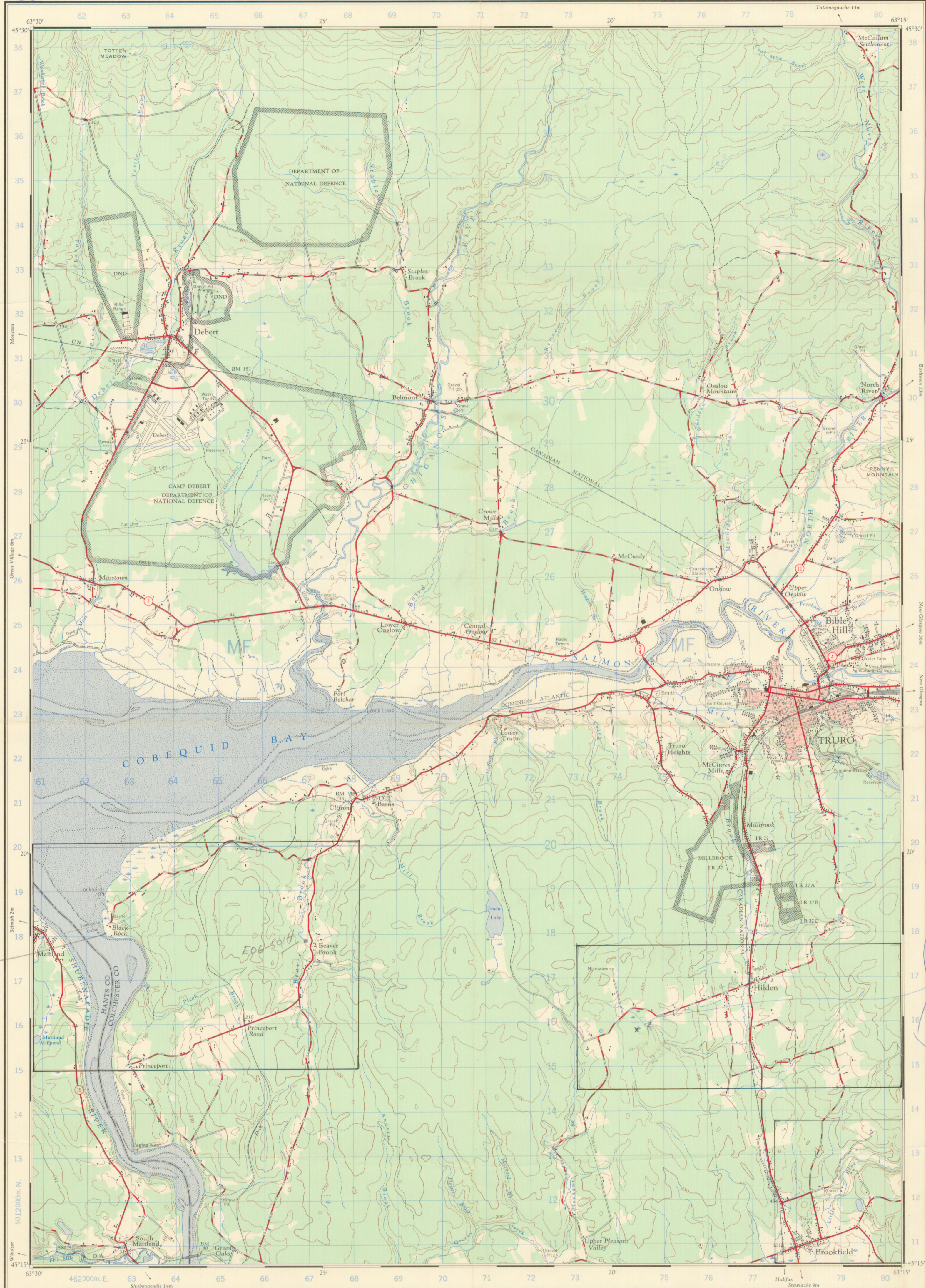


Refer to this map as: 11E/6 W EDITION 3 ASE SERIES A 791



Compiled, 1964, by the SURVEYS AND MAPPING BRANCH, DEPARTMENT OF ENERGY, MINES AND RESOURCES, from aerial photographs taken in 1959. Field surveys 1934-45. Culture check 1964. Printed 1967.

Copies may be obtained from the Map Distribution Office, Department of Energy, Mines and Resources, Ottawa.

TRURO NOVA SCOTIA

HILDEN

Rédigé en 1964, par la DIRECTION DES LEVÉS ET DE LA CARTOGRAPHIE, MINISTÈRE DE L'ÉNERGIE, DES MINES ET DES RESSOURCES, d'après des photographies aériennes prises en 1959. Levés sur le terrain en 1934-45. Vérification des ouvrages en 1964. Imprimé en 1967.

Ces cartes sont en vente au Bureau de distribution des cartes, ministère de l'Énergie, des Mines et des Ressources, Ottawa.

Table with 2 columns: English and French descriptions of map symbols for roads, railways, and other features.

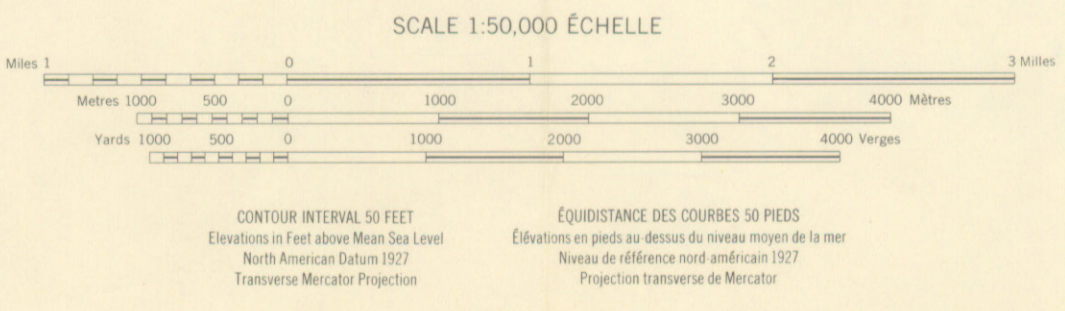


Table with 2 columns: English and French descriptions of map symbols for buildings, schools, churches, and other structures.


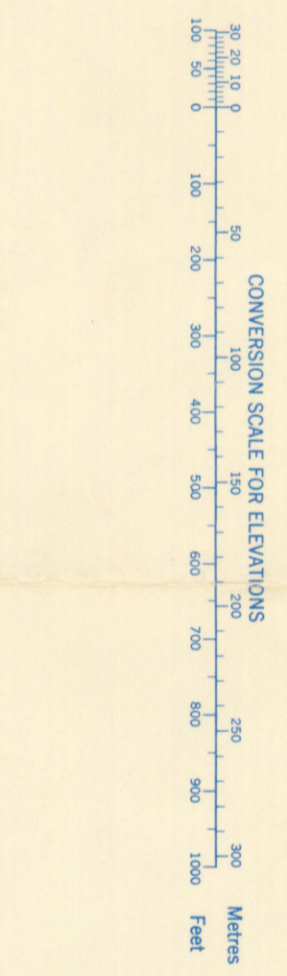


Table for grid zone designation (20 T) and square identification (MF), including conversion instructions and an example.

ONE THOUSAND METRE UNIVERSAL TRANSVERSE MERCATOR GRID ZONE 20

TABLEAU D'ASSEMBLAGE DU SYSTÈME NATIONAL DE RÉFÉRENCE CARTOGRAPHIQUE

Grid assembly table showing adjacent map sheets (11E/12E, 11E/11W, 11E/11E, etc.)

INDEX TO ADJOINING SHEETS OF THE NATIONAL TOPOGRAPHIC SYSTEM

TRURO 11 E/6 W EDITION 3