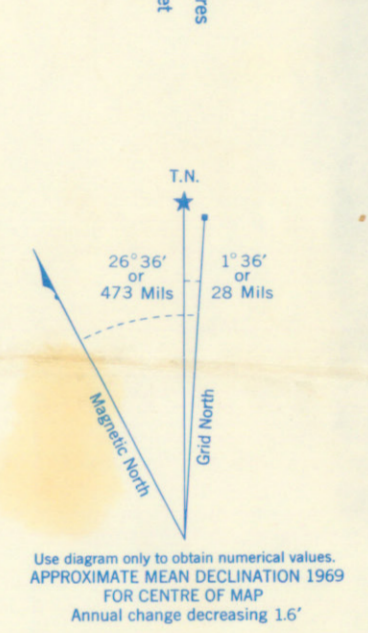
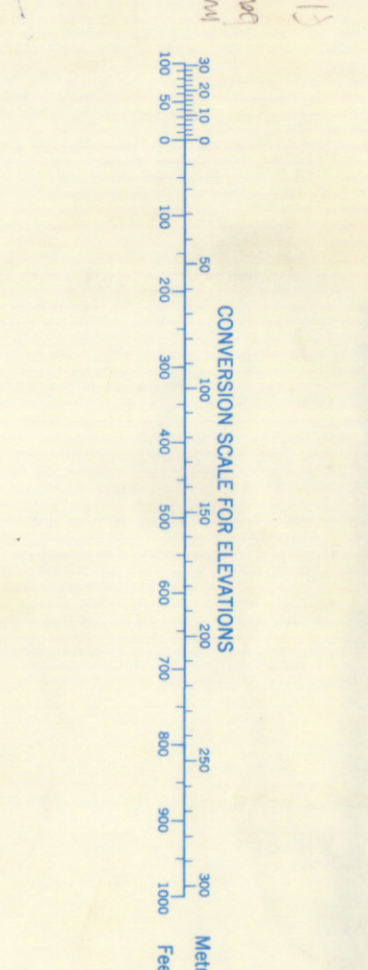


Refer to this map as: 11 F/10 EDITION 2 MCE SERIES A791

Handwritten notes on the right side of the map, including 'STA. 180° W', '80° W', '300°', '70° S', and 'Thin section plate nos.'.



ONE THOUSAND METRE UNIVERSAL TRANSVERSE MERCATOR GRID ZONE 20

Grid zone designation table showing '20T' and 'PF' in a 100,000 M. SQUARE IDENTIFICATION box.

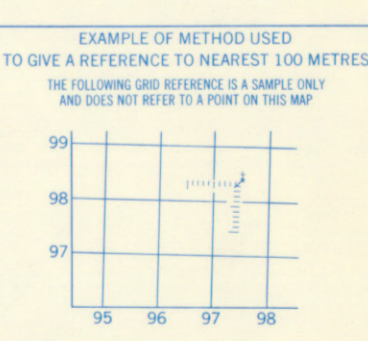



Table with columns for 'REFERENCE POINT' and 'CHURCH (as above)', providing grid coordinates for various points.

Product, 1969, by the SURVEYS and MAPPING BRANCH, DEPARTMENT OF ENERGY, MINES AND RESOURCES.

Roads: Routes, pavée, toute saison; hard surface, all weather; loose or stabilized surface, all weather; loose surface, dry weather and uncedified streets; cart track; trail or portage.

Roads: Routes, pavée, toute saison; hard surface, all weather; loose or stabilized surface, all weather; loose surface, dry weather and uncedified streets; cart track; trail or portage.



ST PETERS RICHMOND COUNTY NOVA SCOTIA Scale 1:50,000 Échelle

This Provisional Map is equivalent to a standard map in accuracy and content. Some names on this map are not official. Corrections or additions are invited by the Survey and Mapping Branch.

Cette carte provisoire équivaut à une carte régulière au point de vue précision de l'information. Certains noms inscrits sur cette carte ne sont pas officiels. La Direction des levés et de la cartographie saurait gré au public de lui signaler corrections ou additions.

Établie en 1969, par la DIRECTION DES LEVÉS ET DE LA CARTOGRAPHIE, MINISTÈRE DE L'ÉNERGIE, DES MINES ET DES RESSOURCES, à partir de cartes détaillées prises en 1966, à partir de photographies aériennes prises en 1966. Vérification des levés en 1972.