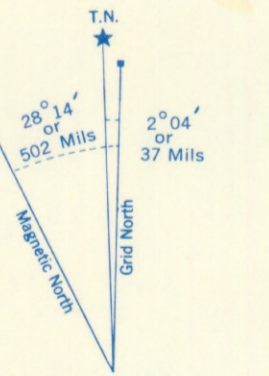



celebrity
BC-74-111
OC-74-112
K01-5000
Mr. grapholite
K01-5002



Produced and printed by the Surveys and Mapping Branch, Department of Mines and Technical Surveys, 1955, from air photographs taken in 1947.

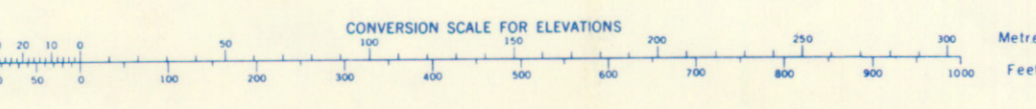
SYDNEY
CAPE BRETON COUNTY
NOVA SCOTIA

SCALE 1:50,000
1.25 inches to 1 mile approximately



CONTOUR INTERVAL 50 FEET
Elevations in Feet above Mean Sea Level
North American Datum

Copies may be obtained from the Map Distribution Office, Department of Mines and Technical Surveys, Ottawa.



MAGNETIC DECLINATION 26°08 WEST
AT CENTRE OF MAP 1955
Annual magnetic change 2' easterly

TO GIVE GRID REFERENCE ON THIS SHEET FIGURES, IGNORE THE SMALLER figures printed around the margin of the map. These are for finding the full coordinates. USE ONLY THE LARGER FIGURES PRINTED IN THE MARGIN OR ON THE FACE OF THE MAP. Viz. 714

POINT	HORIZONTAL CONTROL POINT
18	16
8	3
188	163
STANDARD MILITARY GRID REFERENCE 188163 (To nearest 100 Metres)	
Nearest similar grid reference - 100,000 Metres/Approximately 63 Miles	

REFERENCE

Roads:	hard surface, all weather	more than 2 lanes	2 lanes
	hard surface, all weather	less than 2 lanes	
	loose surface, all weather	2 lanes or more less than 2 lanes	
	loose surface, dry weather		
	winter; cart track	Winter road	
	trail or portage		
	Railway: normal gauge, single track		
Boundaries:	provincial (monument)		
	county or district		
	Power transmission line		
	Telephone line		
	Horizontal control point		
	Building		
	School; Post Office		

REFERENCE

Church; Cemetery	
Small ponds	
Streams:	intermittent or dry
	indefinite
Marsh or Swamp	
Foreshore flats	
Rocky reef	
Rock bare or awash	
Lighthouse	
Ferry	
Breakwater	
Pier, dock or wharf	
Cliff	
Contours	
Forest	

INDEX TO ADJOINING SHEETS

11 K/7	11 K/8	11 K/9
ST ANNS	BRAS D'OR	
11 K/2	11 K/1	11 K/4
BADDECK	SYDNEY	GLACE BAY
11 K/5	11 F/14	11 G/3
GRAND NARROWS	MIRA	LOUISBURG

ONE THOUSAND METRE
UNIVERSAL TRANSVERSE MERCATOR GRID
ZONE 20

SYDNEY
11 K/1 EAST HALF