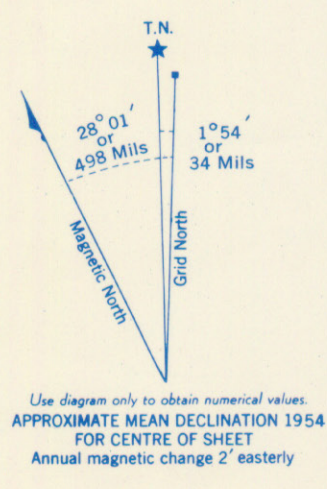


*Sydney River
780' downstream of
down.
Freedom to
on Riverside Str. 9.9 mi.
No wall side sample
micaceous red sandstone*

*0582 1229
Ball Creek
Frenchvale Brook*

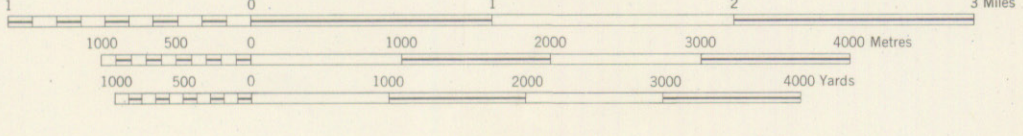
*Samples:
BC-74-113
BC-74-114
BC-74-115
BC-74-116
K01-5001*



Produced and printed by the Surveys and Mapping Branch, Department of Mines and Technical Surveys, 1955, from air photographs taken in 1947.


SYDNEY
NOVA SCOTIA

SCALE 1:50,000
1.25 inches to 1 mile approximately



CONTOUR INTERVAL 50 FEET
Elevations in Feet above Mean Sea Level
North American Datum

Copies may be obtained from the Map Distribution Office, Department of Mines and Technical Surveys, Ottawa.



MAGNETIC DECLINATION 26°05' WEST
AT CENTRE OF MAP 1955
Annual magnetic change 2' easterly

TO GIVE GRID REFERENCE ON THIS SHEET
FIGURES. IGNORE THE SMALLER FIGURES PRINTED AROUND THE MARGIN OF THE MAP. THESE ARE FOR LISTING THE FULL COORDINATES. USE ONLY THE LARGER FIGURES PRINTED IN THE MARGIN OR ON THE FACE OF THE MAP. Viz. 695

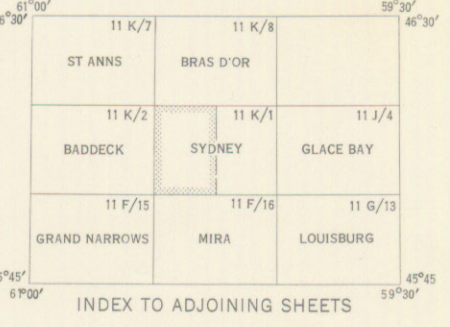
POINT HORIZONTAL CONTROL POINT	
East	North
08	06
09	09
089	069
STANDARD MILITARY GRID REFERENCE 089069 (To nearest 100 Metres)	
Nearest similar grid reference - 100,000 Metres; Approximately 63 Miles	

REFERENCE

Roads: hard surface, all weather	more than 2 lanes	2 lanes
hard surface, all weather	less than 2 lanes	
loose surface, all weather	2 lanes or more	less than 2 lanes
loose surface, dry weather		
winter; cart track	Winter road	
trail or portage		
Railway: normal gauge, single track		
Boundaries: provincial (monument)		
county or district		
Power transmission line		
Telephone line		
Horizontal control point		
Building		
School; Post Office		

REFERENCE

Church; Cemetery	
Small ponds	
Streams: intermittent or dry	
Indefinite	
Marsh or Swamp	
Foreshore flats	
Rocky reef	
Rock bare or awash	
Lighthouse	
Ferry	
Breakwater	
Pier, dock or wharf	
Cliff	
Contours	
Forest	



SYDNEY
11 K/1 WEST HALF

ONE THOUSAND METRE
UNIVERSAL TRANSVERSE MERCATOR GRID
ZONE 20