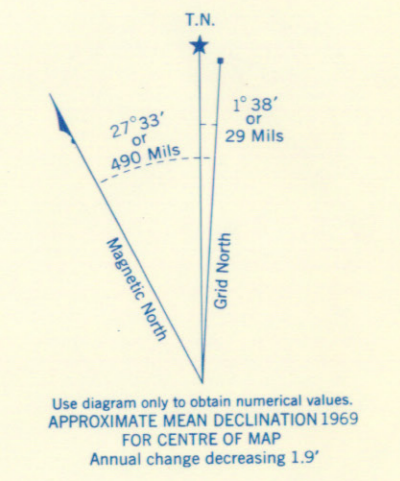



SAMPLE BC-74-120
BC-74-12
1:50,000
N-517235
E-65576
K10-5003

Bank, Paddy, etc.
Note in adjacent
map sheet (S.D. Area, 197)

Refer to this map as: 11 K/10 EDITION 2 MCE SERIES A 791



ONE THOUSAND METRE UNIVERSAL TRANSVERSE MERCATOR GRID ZONE 20

GRID ZONE DESIGNATION	100,000 M. SQUARE IDENTIFICATION
20T	PG

EXAMPLE OF METHOD USED TO GIVE A REFERENCE TO NEAREST 100 METRES. THE FOLLOWING GRID REFERENCE IS A SIMPLE ONE AND DOES NOT REFER TO A POINT ON THE MAP.

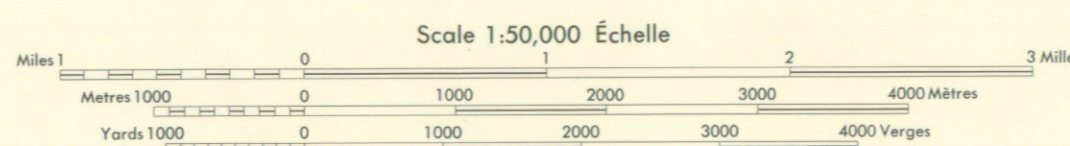
EASTING	Read number on grid line immediately to left of point	97
	Estimate tenths of a square from the line nearest to point	5
NORTHING	Read number on grid line immediately below point	98
	Estimate tenths of a square from the line nearest to point	4
		984

EXAMPLE MILITARY GRID REFERENCE 975004.
Nearest similar grid reference 100,000 metres (about 62 miles).

Produced by the SURVEYS AND MAPPING BRANCH, DEPARTMENT OF ENERGY, MINES AND RESOURCES. Based on aerial photographs taken in 1956. Culture check 1968. Printed 1972.

Copies may be obtained from the Map Distribution Office, Department of Energy, Mines and Resources, Ottawa.

Roads:	hard surface, all weather	Roads:	paillé, toute saison	Trail	sentier ou portage
	hard surface, all weather		gravier aggloméré, toute saison		
	loose surface, dry weather and unimproved streets		de gravier, temps sec et ruelles hors saison		
	trail or portage		de terre		



This Provisional Map is equivalent to a standard map in accuracy of content. Some names on this map are not yet official. Corrections or additions are invited by the Survey and Mapping Branch.

Cette carte provisoire équivaut à une carte régulière au point de vue précision de l'information. Certains noms inscrits sur cette carte ne sont pas encore officiels. La Direction des levés et de la cartographie accepterait les suggestions de corrections et d'additions.

Établie par la DIRECTION DES LEVÉS ET DE LA CARTOGRAPHIE, MINISTÈRE DE L'ÉNERGIE, DES MINES ET DES RESSOURCES. Mise à jour à partir de photographies aériennes prises en 1956. Vérification des erreurs en 1968. Imprimé en 1972.

Ces cartes sont en vente au Bureau de distribution des cartes, ministère de l'Énergie, des Mines et des Ressources, Ottawa.