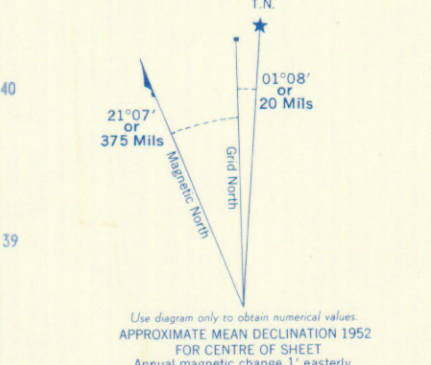




CANADA DEPARTMENT OF MINES AND TECHNICAL SURVEYS SURVEYS AND MAPPING BRANCH

- REFERENCE Roads: hard surface, heavy duty... 5 or more lanes... Part completed... hard surface, heavy duty... 2 lanes... 2 lanes... hard surface, medium duty... 3 or more lanes... 2 lanes... loose surface, graded and drained... 3 or more lanes... Not less than 14 ft. wide... Other Roads... Trail or Portage... Railways... standard gauge, multiple track... Station... standard gauge, single track... Stop... Siding... abandoned... narrow gauge, single track... Cutting: embankment... Bridges: road: railway... overpass: underpass... Boundaries: Province or State... County or District... Township or Parish... Reservation, Indian, Park, etc... Surveyed Line... Power Transmission Line... on Steel Towers... on Wood Poles... Telephone Line... Horizontal Control Point... Boundary Mon., Survey Mon... Bench Mark... Spot Elevation, (in feet)... 782... Building: Barn... Mill or Factory, small, Sawmill, etc... Church: Cemetery... School: Post Office... Mine or Open Cut... Quarry... Sand or Gravel Pit... Lake, intermittent or Pond... Lake or Shoreline, indefinite... Stream, intermittent or dry... Stream, indefinite... Irrigation Canal or Ditch... Marsh or Swamp... Inundated Land... Falls; Rapids... Foreshore Flats... Bluff, Cliff or Escarpment... Reef; Rock or Small Island... Wharf or Pier; Ferry... Breakwater... Contours: elevation... depression... approximate... Wooded Area... Orchard...

GRID ZONE DESIGNATION 100,000 M. SQUARE IDENTIFICATION 20 T LE

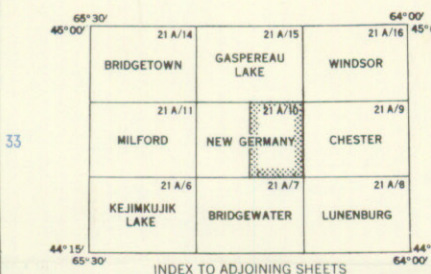


TO GIVE GRID REFERENCE ON THIS SHEET FIGURES: IGNORE THE SMALLER FIGURES PRINTED AROUND THE MARGIN OF THE MAP. THESE ARE FOR FINDING THE FULL CO-ORDINATES. USE ONLY THE LARGER FIGURES PRINTED IN THE MARGIN OR ON THE FACE OF THE MAP. VIZ 370

POINT SAU MILL			
FOR STANDARD MILITARY GRID REFERENCE			
East	North	East	North
Take West edge of square in which point lies, and the figure printed opposite this line on North or South margin or on the line itself on the face of the map. (Estimate north: Eastward)	Take South edge of square in which point lies, and the figure printed opposite this line on North or South margin or on the line itself on the face of the map. (Estimate north: Northward)	71	45
713	453		


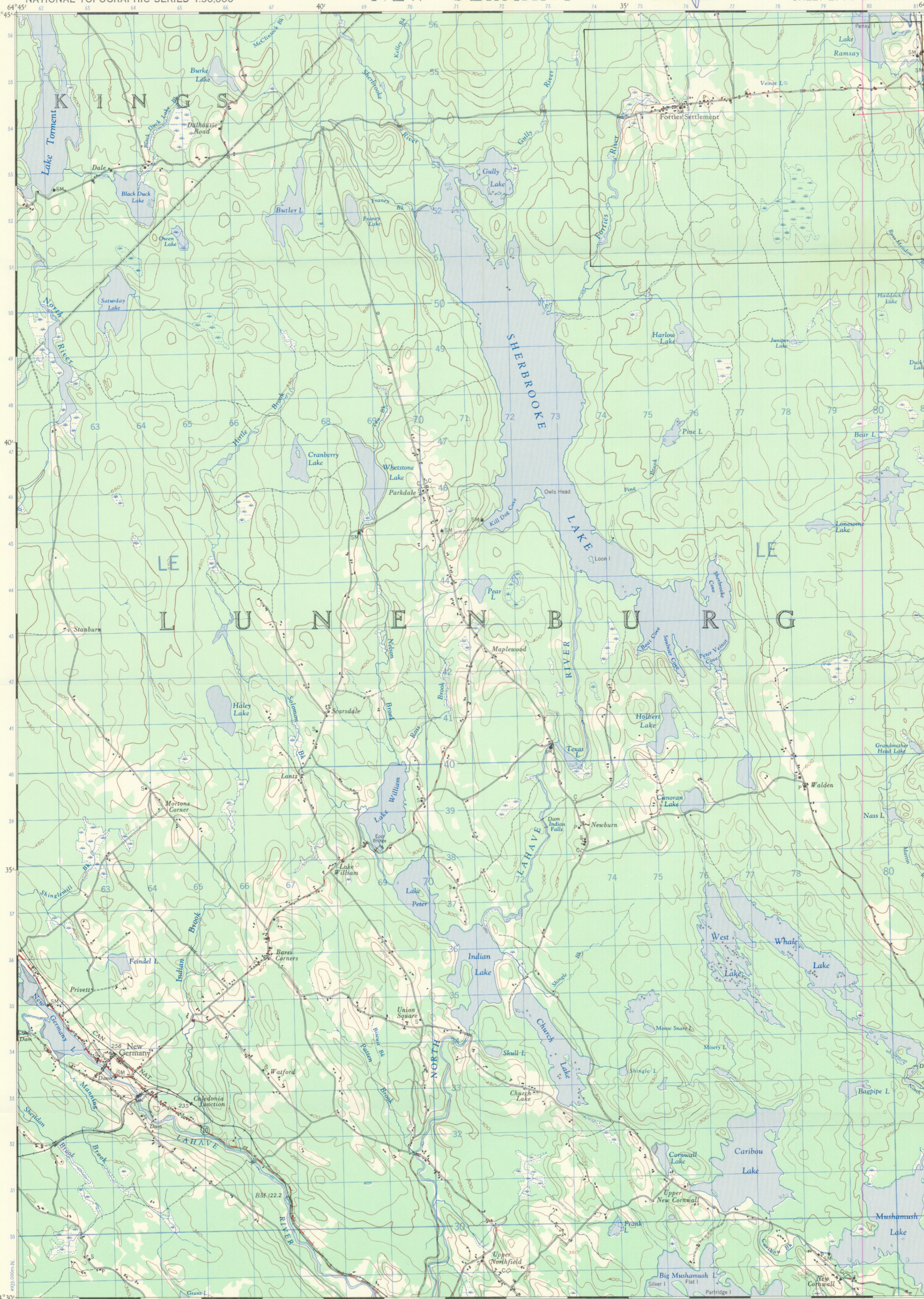
STANDARD MILITARY GRID REFERENCE 713453 (To nearest 100 Metres)
Nearest similar grid reference: 100,000 Metres (Approximately 63 Miles)

ONE THOUSAND METRE UNIVERSAL TRANSVERSE MERCATOR GRID ZONE 20



MAGNETIC DECLINATION 22°15' WEST, AT CENTRE OF SHEET 1952. Annual magnetic change 1' easterly

NEW GERMANY NOVA SCOTIA 21 A/10 EAST HALF SECOND EDITION



Produced by the Surveys and Mapping Branch, Department of Mines and Technical Surveys, 1951, from air photographs taken in 1945 and 1946. Printed by the Army Survey Establishment, R.C.E., Department of National Defence, 1954. Copies may be obtained from the Map Distribution Office, Department of Mines and Technical Surveys, Ottawa.