


**SURFACE COVER TYPES  
PEATLAND AREA  
J28**

PROVINCE OF NOVA SCOTIA  
DEPARTMENT OF MINES AND ENERGY  
1980

Scale - 1:10,000



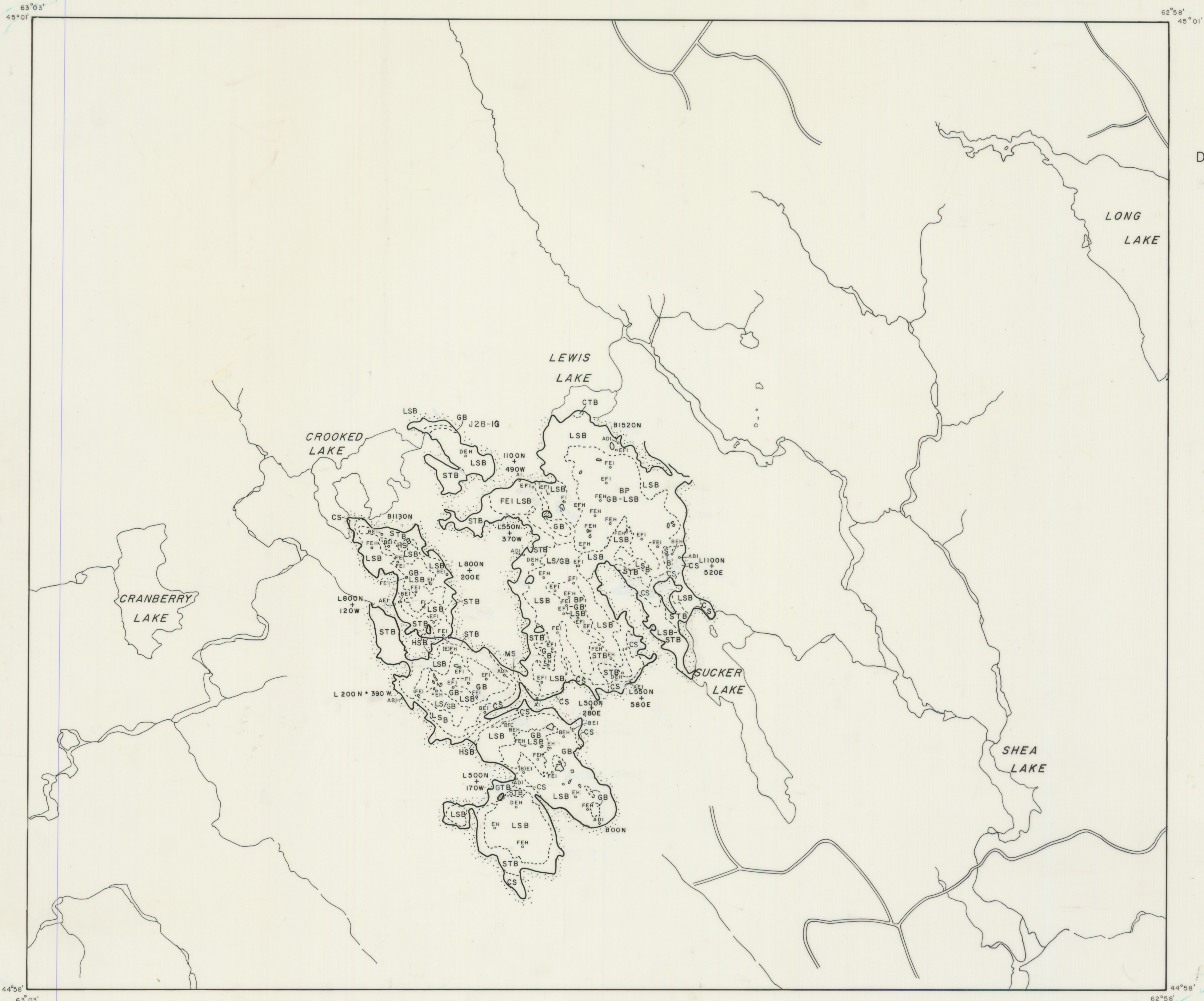
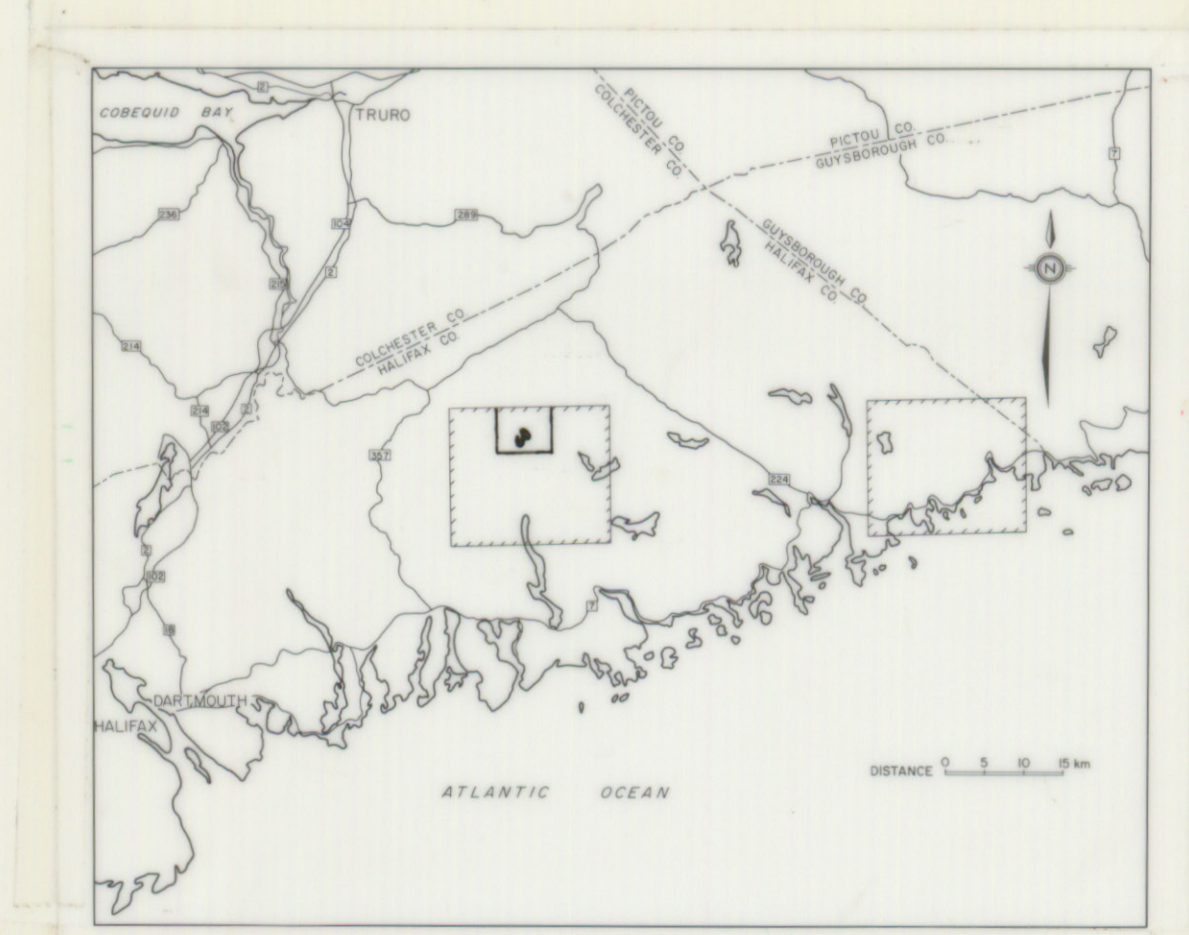
**LEGEND**

- Limit of bog .....
- Drainage channel and flow direction.....
- Pond or lake.....
- Survey line designation and length..... 800 N + 320 E
- Poor road or trail.....
- Sample location.....
- Survey site .....
- Cover type boundary.....

**COVER TYPE KEY**

- B = Bog
- S = Sphagnum
- G = Graminoid
- LS = Low Shrub
- HS = High Shrub
- T = Treed
- GT = Graminoid Treed
- ST = Shrub Rich Treed
- C = Conifer
- H = Hardwood
- M = Mixed
- T = Thicket
- eg. GB = Graminoid Bog
- CS = Conifer Swamp

Bog	Total	≥ 1 m deep	
	Area (ha)	Area (ha)	Volume (Million m <sup>3</sup> ) Volume H <sub>5-10</sub> (Million m <sup>3</sup> )
J28-1G	240.0	170.0	6.26 .84



63°03'  
45°01'

62°58'  
45°01'

44°58'  
63°03'

44°58'  
62°58'