


ELEVATION

# PEATLAND AREA

## Q 12

PROVINCE OF NOVA SCOTIA  
DEPARTMENT OF MINES AND ENERGY  
1980

Scale - 1:10,000

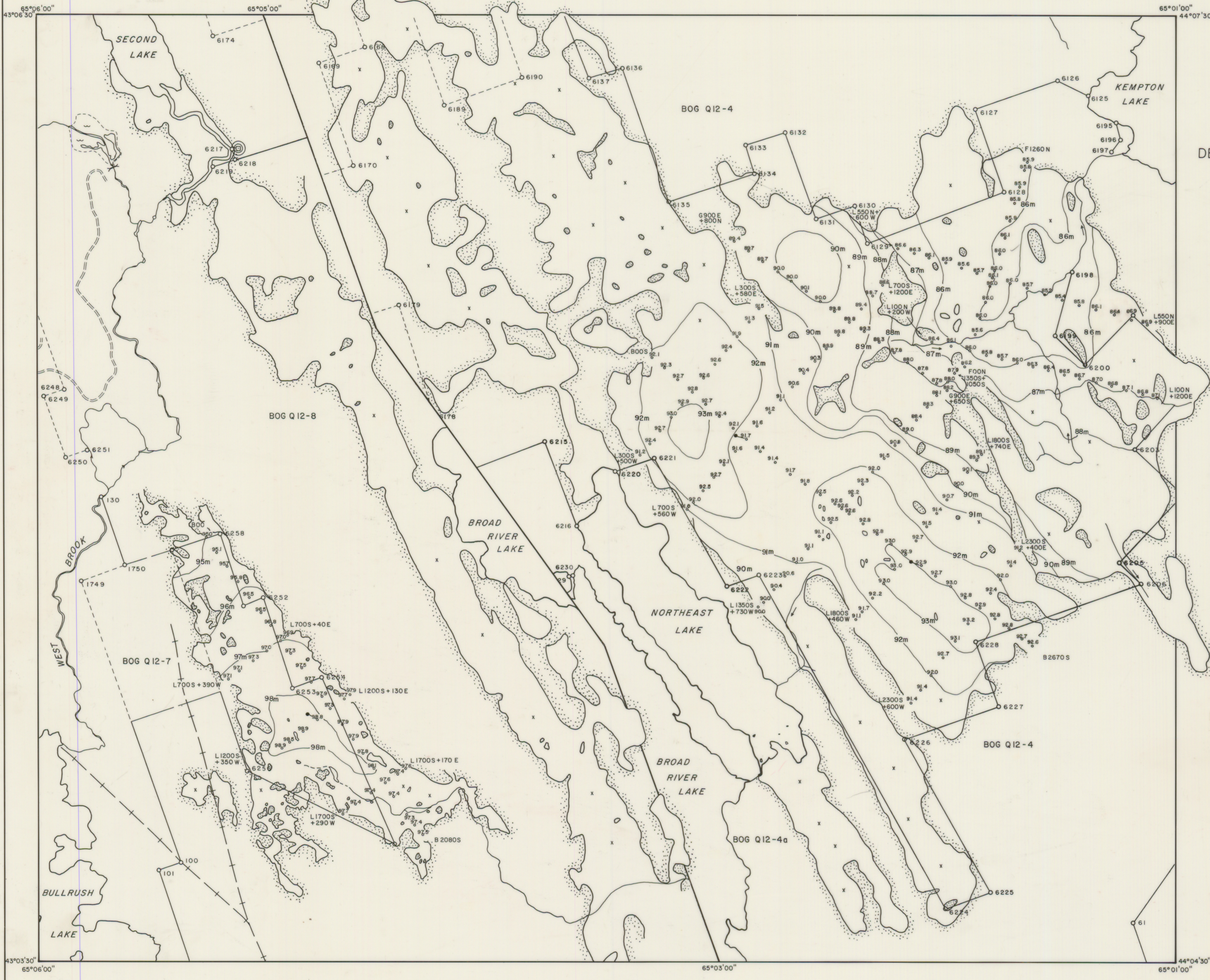
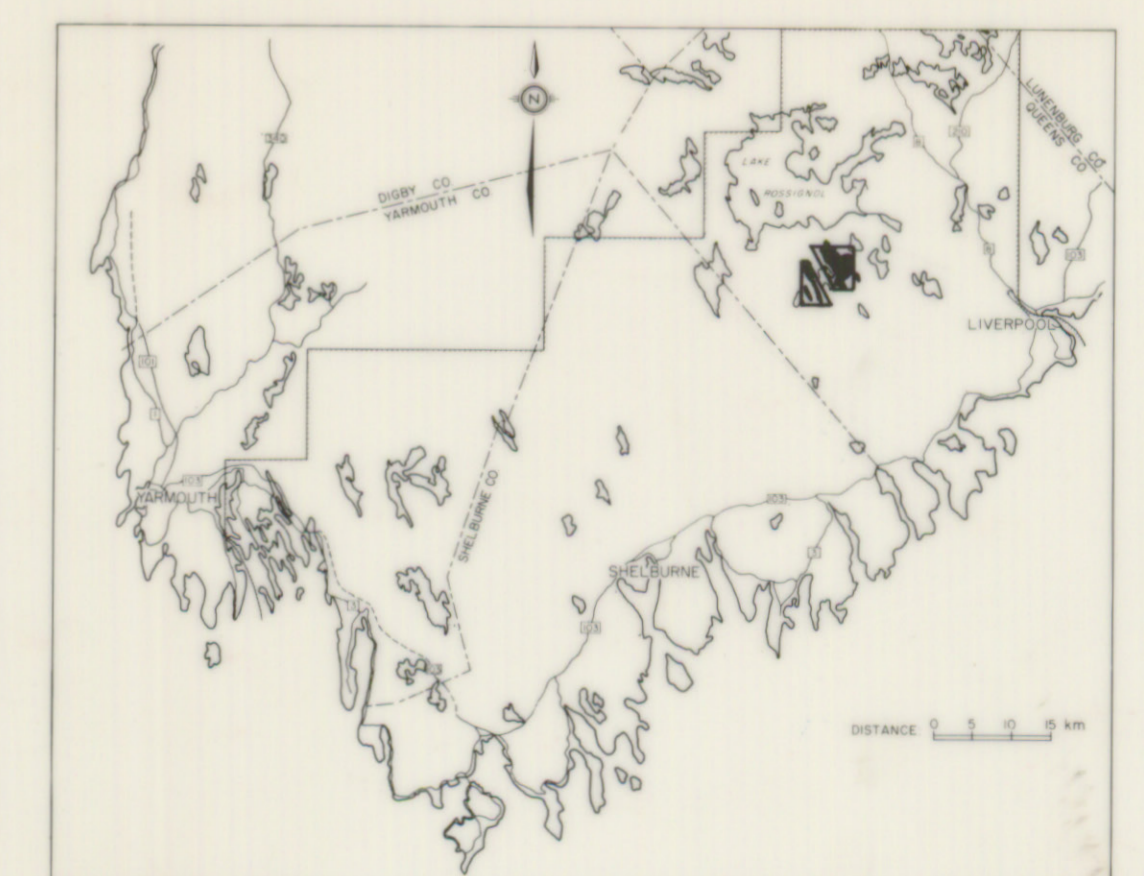


1 Metre Contour Interval

### LEGEND

- Limit of bog .....
- Drainage channel and flow direction .....
- Pond or lake .....
- Survey line designation and length..... 800 N + 320 E
- Poor road or trail .....
- Sample location .....
- Survey site .....
- Elevation (metres above m.s.l.) ..... 42.5

Bog	Total Area (ha)	≥ 1m deep	
		Area (ha)	Volume (Million m <sup>3</sup> )
Q 12-4	899	634	20.79
Q 12-7	114	47	0.97
Q 12-8	198	35	0.55



65°06'00"  
43°06'30"

65°01'00"  
44°07'30"

43°03'30"  
65°06'00"

65°03'00"

44°04'30"  
65°01'00"