


PEATLAND AREA

Q12

PROVINCE OF NOVA SCOTIA
DEPARTMENT OF MINES AND ENERGY
1980

Scale - 1:10,000



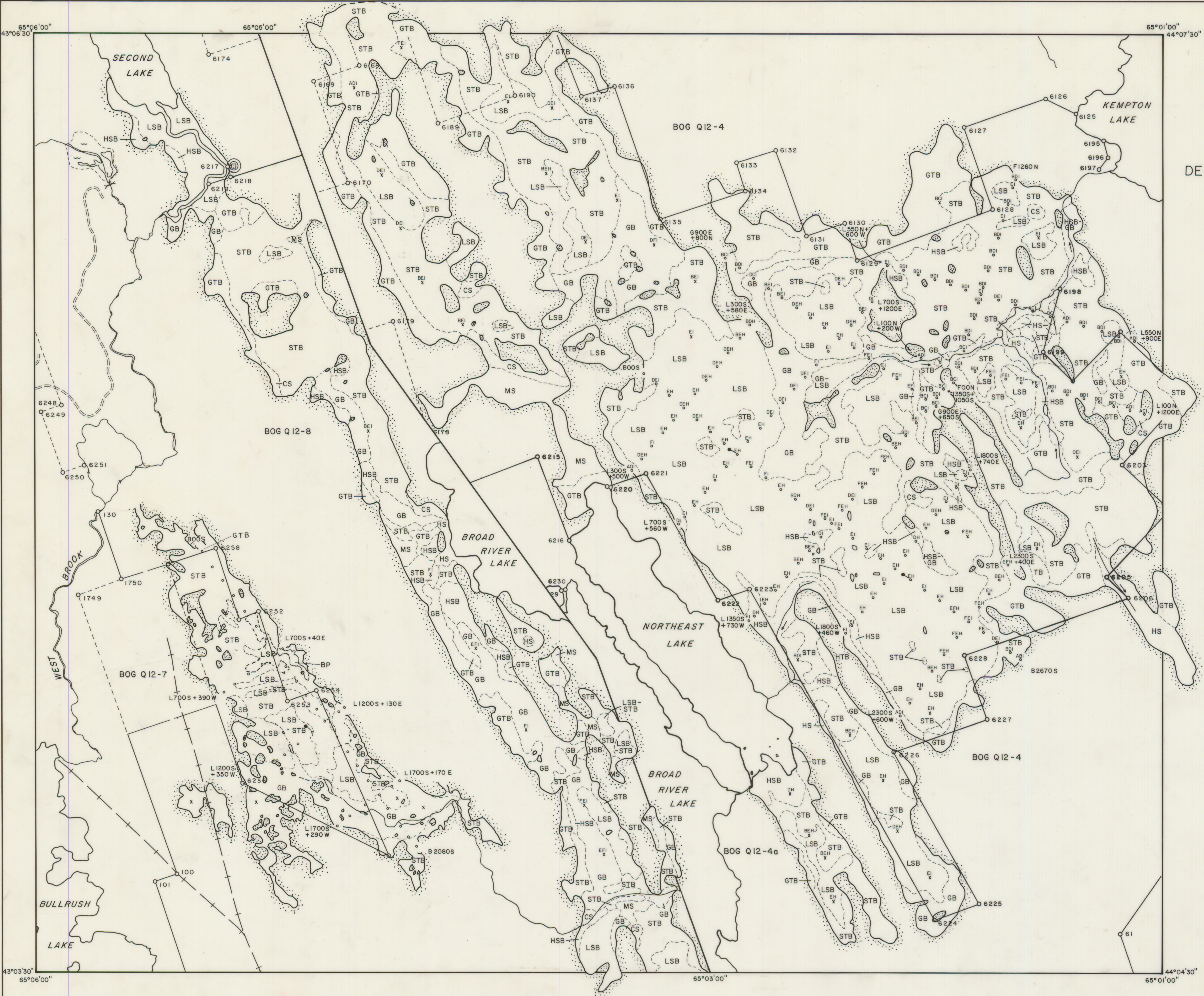
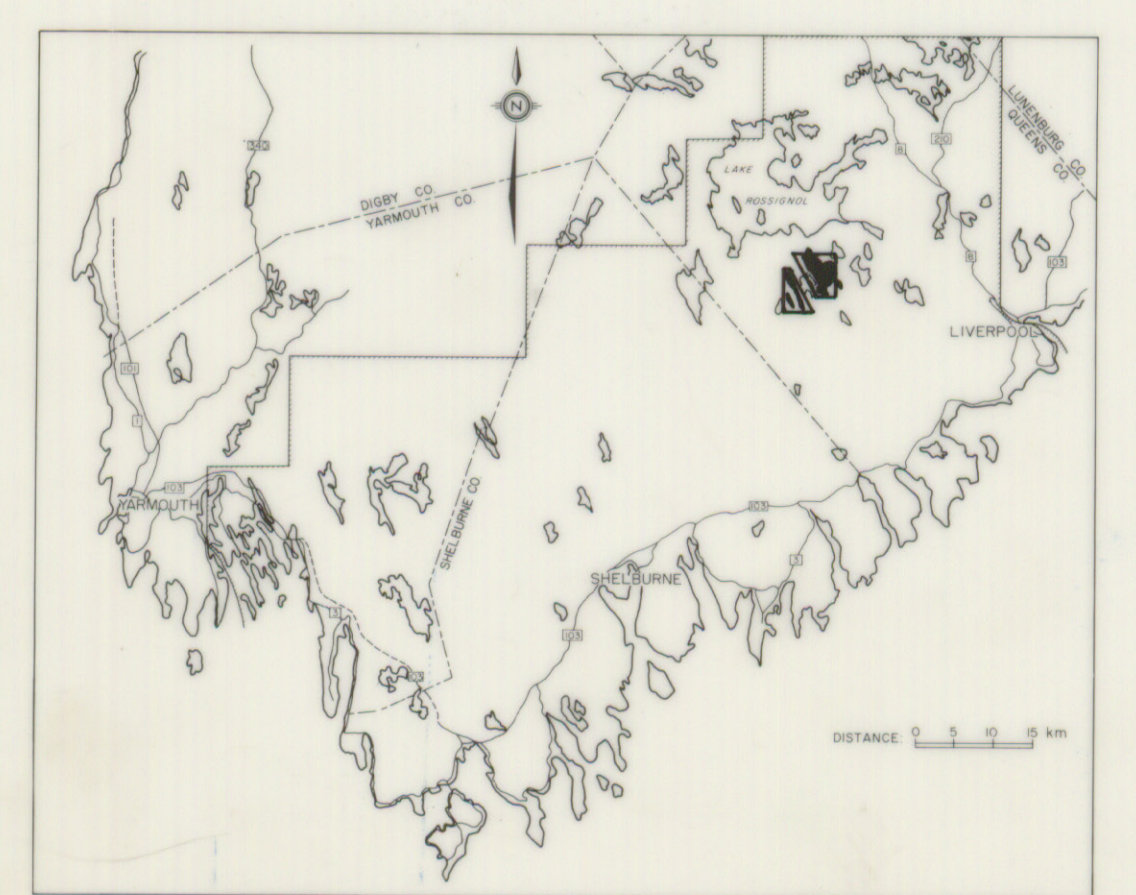
LEGEND

- Limit of bog
- Drainage channel and flow direction
- Pond or lake
- Survey line designation and length..... 800 N + 320E
- Poor road or trail.....
- Sample location
- Survey site
- Cover type boundary.....

COVER TYPE KEY

- B = Bog
- S = Sphagnum
- G = Graminoid
- LS = Low Shrub
- HS = High Shrub
- T = Treed
- GT = Graminoid Treed
- ST = Shrub Rich Treed
- S = Swamp
- C = Conifer
- H = Hardwood
- M = Mixed
- T = Thicket
- eg GB = Graminoid Bog
- CS = Conifer Swamp

Bog	Total Area (ha)	≥ 1m deep		
		Area (ha)	Volume (Million m ³)	Volume H ₅₋₁₀ (Million m ³)
Q 12-4	899	634	20.79	13.68
Q 12-7	114	47	0.97	0.39
Q 12-8	198	35	0.85	0.55



43°06'30"

65°05'00"

65°01'00"

44°07'30"

43°03'30"

65°06'00"

65°03'00"

65°01'00"

44°04'30"