


ELEVATION
PEATLAND AREA
R7

PROVINCE OF NOVA SCOTIA
 DEPARTMENT OF MINES AND ENERGY
 1980

Scale - 1:10,000



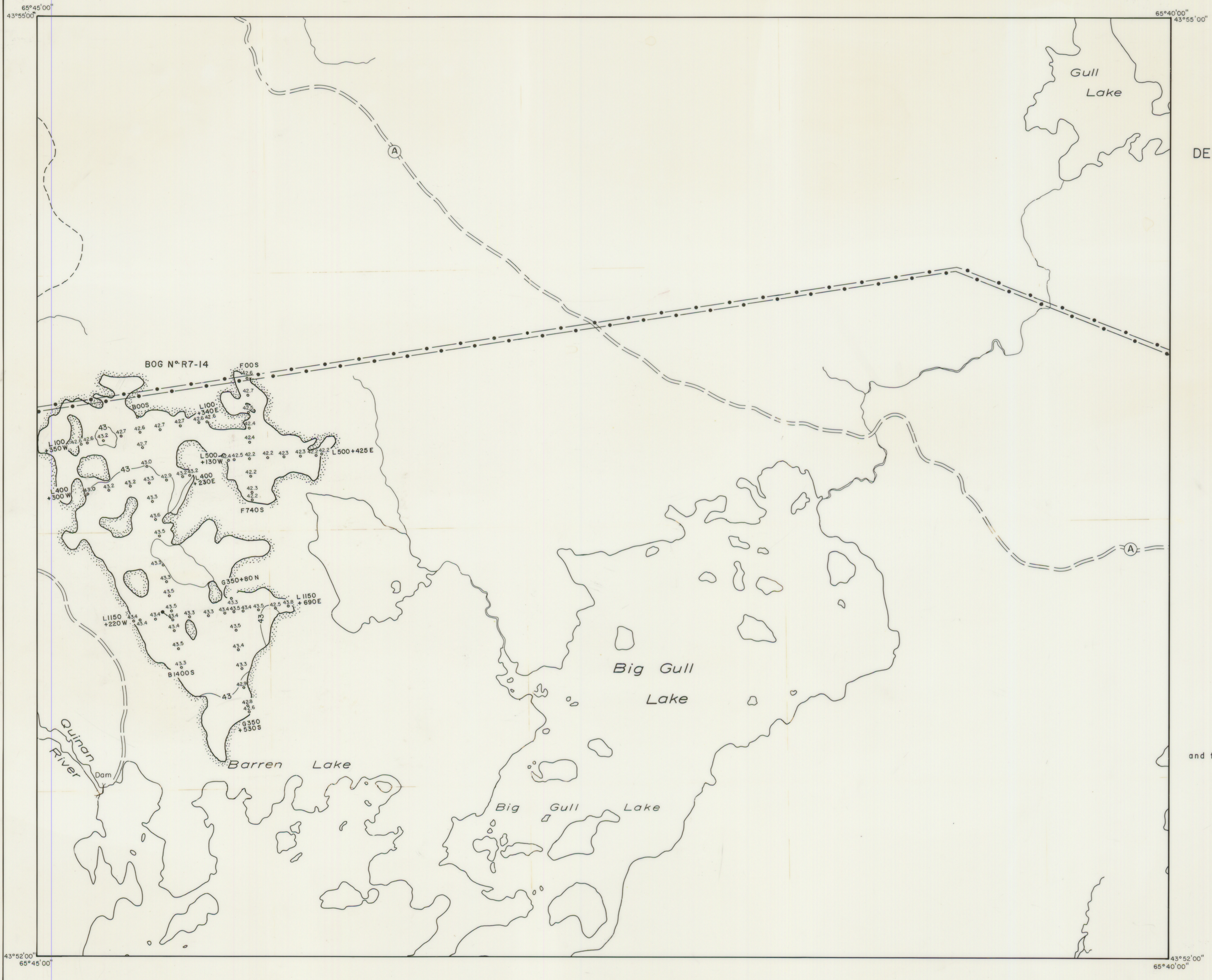
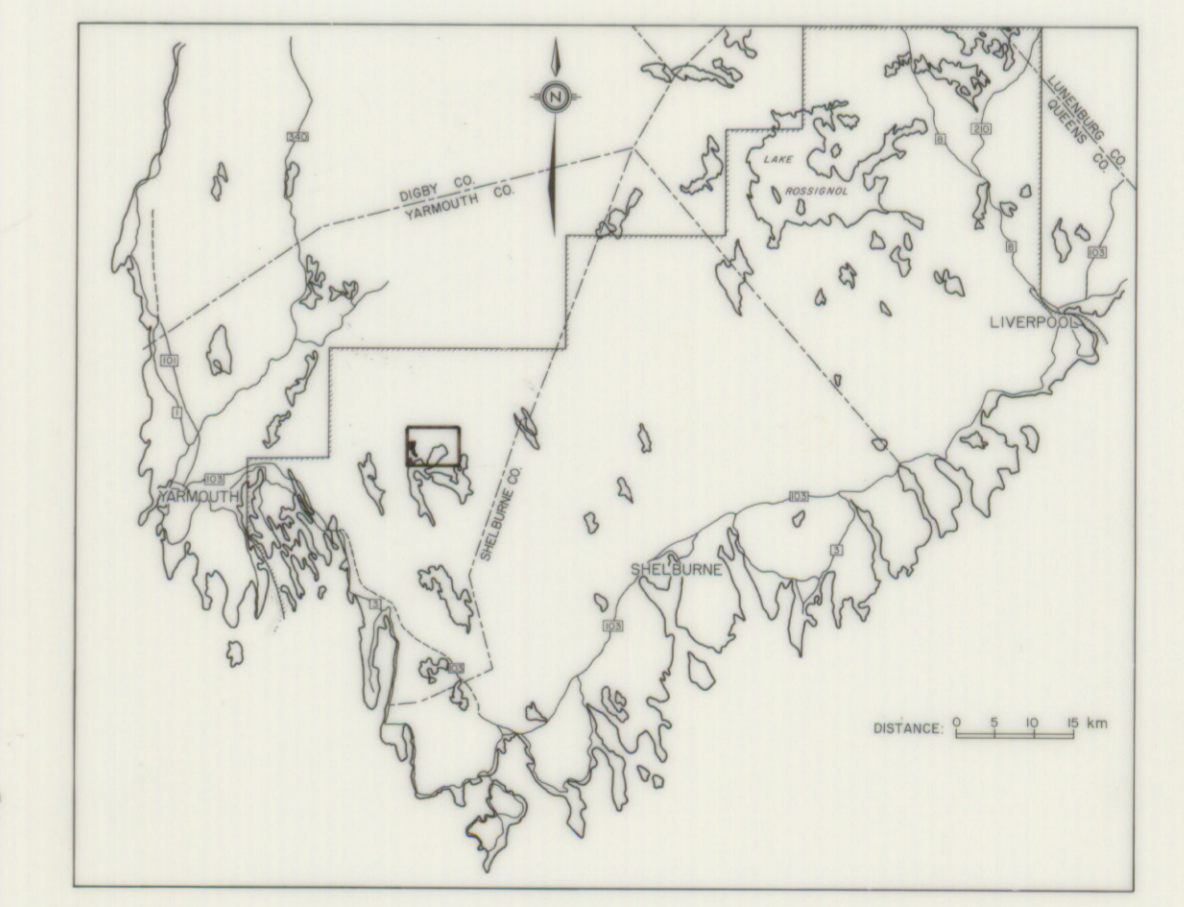
1 Metre Contour Interval

LEGEND

- Limit of bog.....
- Drainage channel and flow direction.....
- Pond or lake.....
- Survey line designation and length..... 800 N + 320 E
- Poor road or trail.....
- Sample location.....
- Survey site.....
- Elevation (metres above m.s.l.)..... 4.9

Bog	Total		≥ 1m deep	
	Area (ha)	Area (ha)	Volume ₃ (Million m ³)	Volume ₅₋₁₀ (Million m ³)
R7-14	150	100	2.3	2.0

A joint project of the Nova Scotia Department of Mines & Energy and the Canada Department of Regional Economic Expansion.



65°45'00"
43°55'00"

65°40'00"
43°55'00"

43°52'00"
65°45'00"

43°52'00"
65°40'00"