


PEATLAND AREA

T9

PROVINCE OF NOVA SCOTIA
DEPARTMENT OF MINES AND ENERGY
1980

Scale - 1:10,000



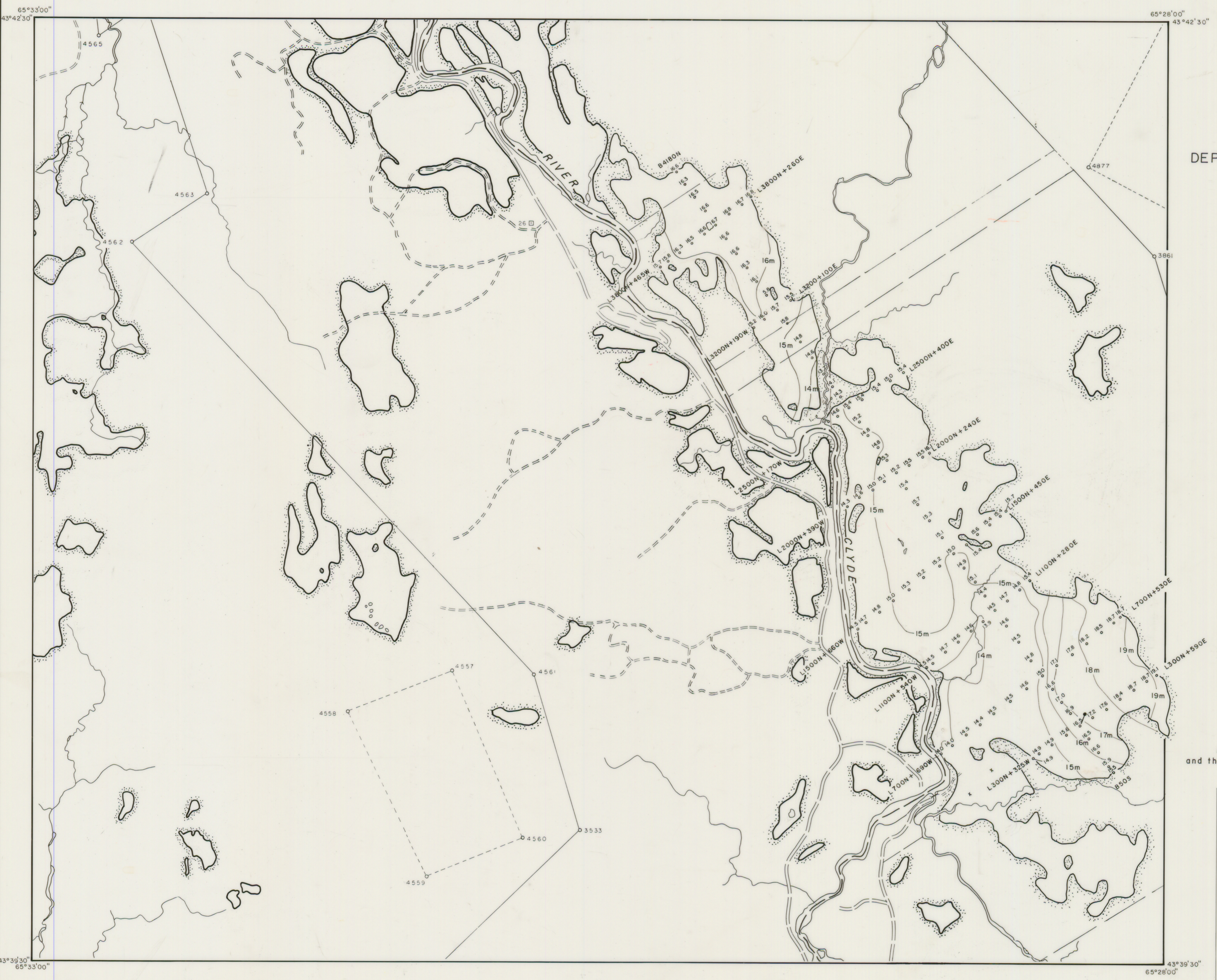
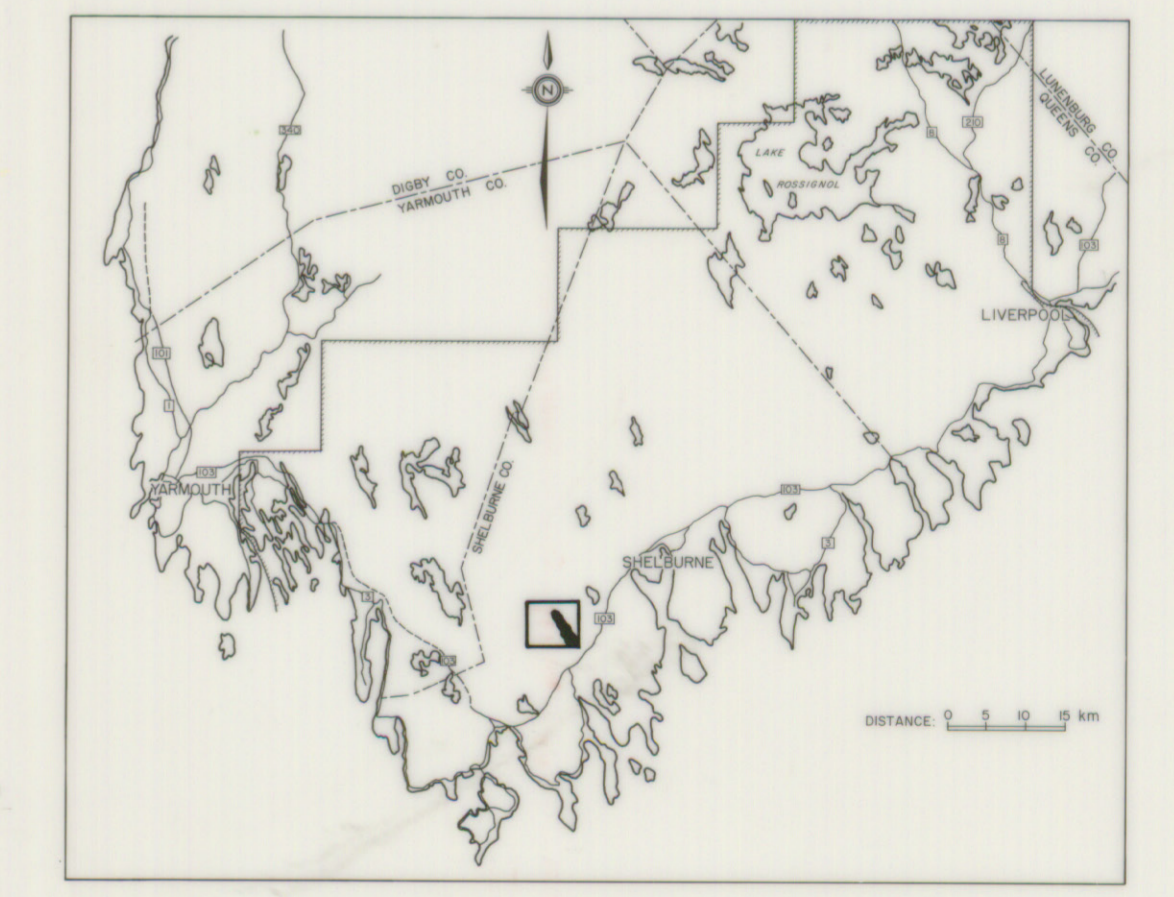
1 Metre Contour Interval

LEGEND

- Limit of bog
- Drainage channel and flow direction
- Pond or lake
- Survey line designation and length 800 N + 320 E
- Poor road or trail
- Sample location
- Survey site
- Elevation (metres above m.s.l.) 4.9

Bog	Total	≥ 1m deep	
	Area (ha)	Area (ha)	Volume (Million m ³)
T9-5	361	204	4.5

A joint project of the Nova Scotia Department of Mines & Energy and the Canada Department of Regional Economic Expansion.



65°33'00"
43°42'30"

65°28'00"
43°42'30"

43°39'30"
65°33'00"

43°39'30"
65°28'00"