


PEATLAND AREA

U9

PROVINCE OF NOVA SCOTIA  
DEPARTMENT OF MINES AND ENERGY  
1980

Scale - 1:10,000



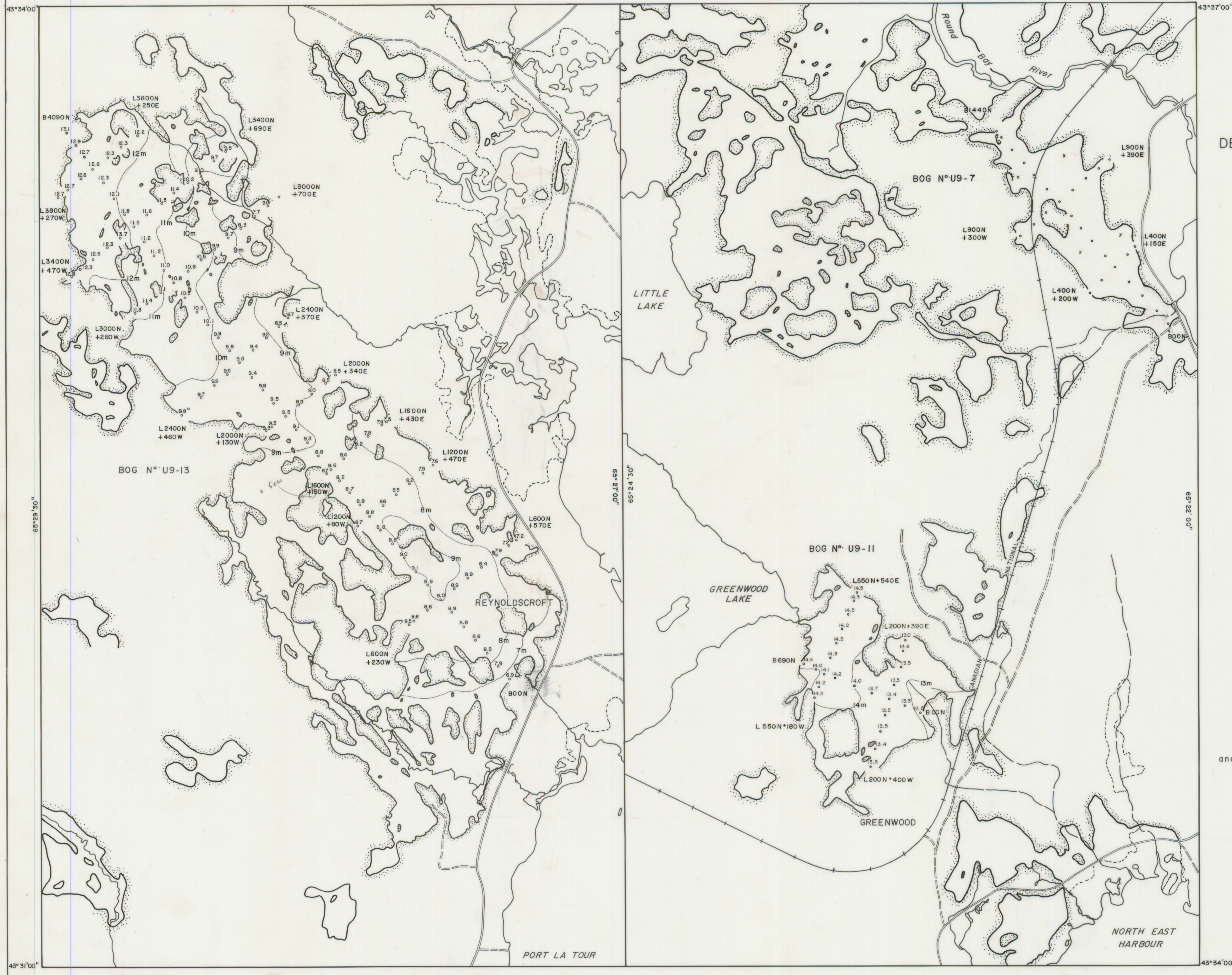
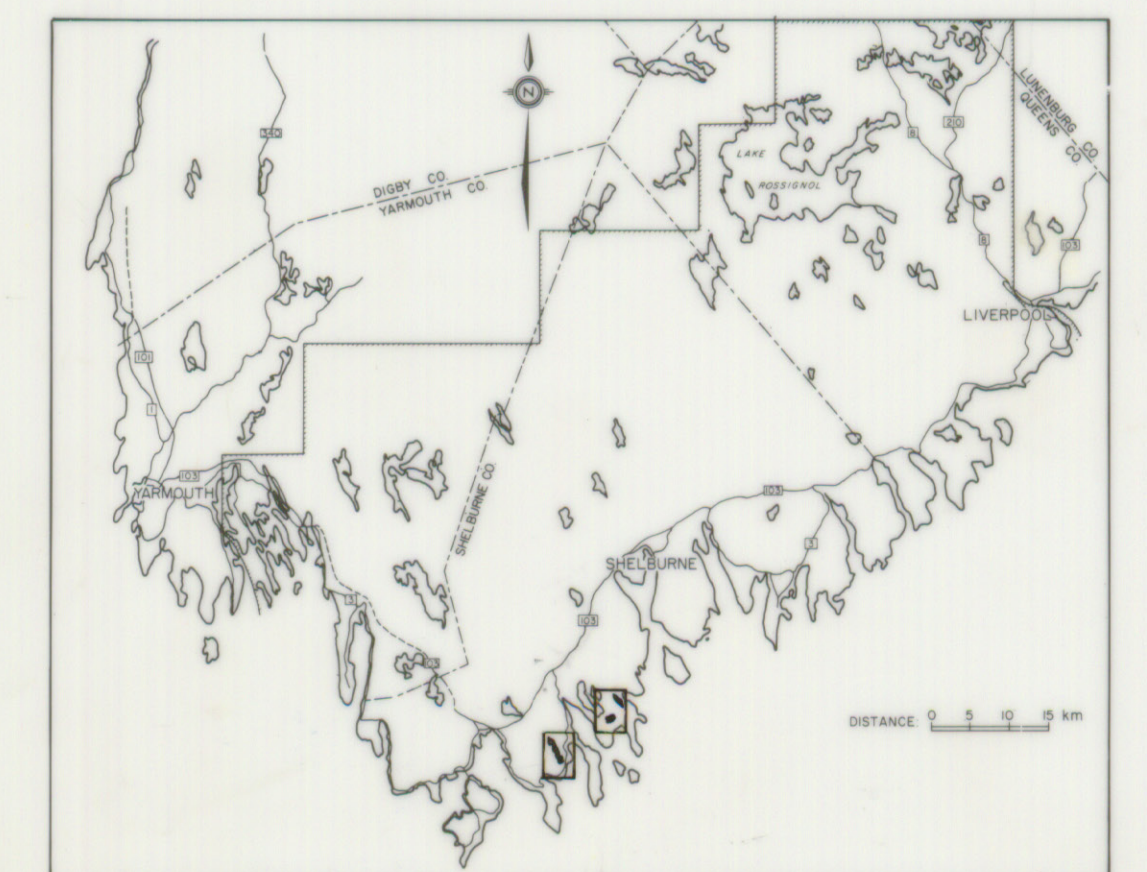
1 Metre Contour Interval

LEGEND

- Limit of bog .....
- Drainage channel and flow direction.....
- Pond or lake .....
- Survey line designation and length..... 800N +320E
- Poor road or trail.....
- Sample location.....
- Survey site .....
- Elevation (metres above m.s.l.)..... 4.9

Bog	Total Area (ha)	≥ 1m deep	
		Area (ha)	Volume (Million m <sup>3</sup> )
U9-7	49	18	0.27
U9-II	63	32	0.60
U9-13	390	163	2.53

A joint project of the Nova Scotia Department of Mines & Energy and the Canada Department of Regional Economic Expansion.



43°34'00"  
65°29'50"  
43°31'00"

43°37'00"  
65°22'00"  
43°34'00"

PORT LA TOUR

NORTH EAST HARBOUR