


PEATLAND AREA

I20-I21

PROVINCE OF NOVA SCOTIA
DEPARTMENT OF MINES AND ENERGY
1982

Scale - 1:10,000

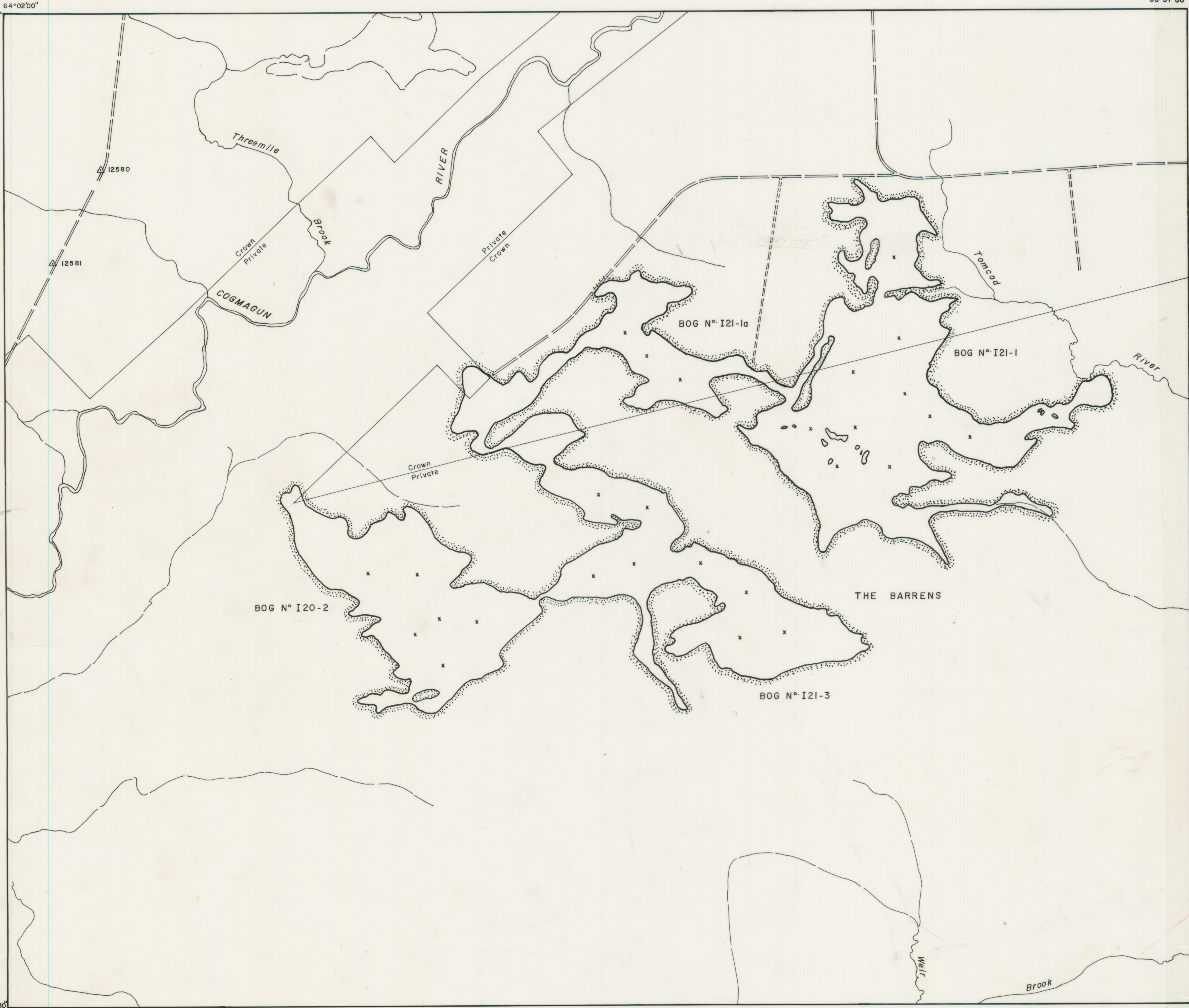
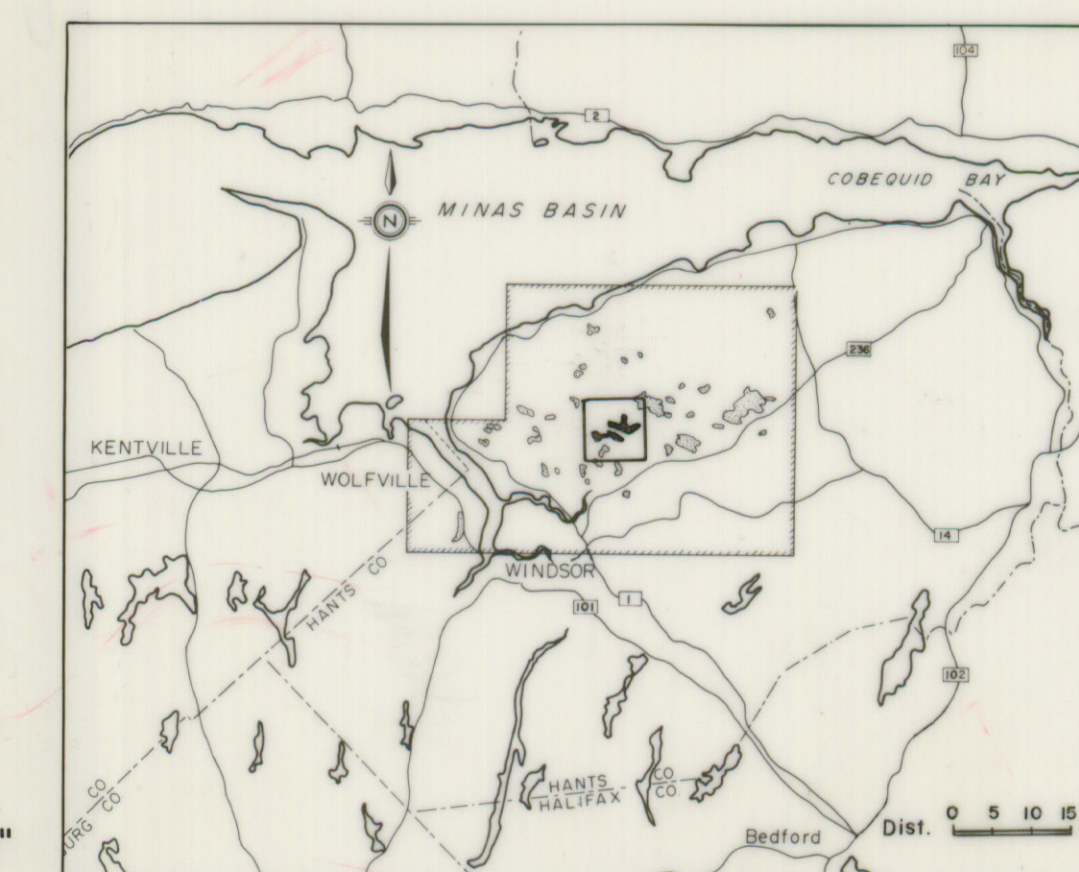


1 Metre Contour Interval

LEGEND

- Limit of bog
- Drainage channel and flow direction
- Pond or lake
- Survey line designation and length..... 800 N + 320 E
- Poor road or trail
- Sample location
- Survey site

Bog	Total	≥ 1 m deep	
	Area (ha)	Area (ha)	Volume H ₅₋₁₀ (Million m ³)
I20-2	81	54	2.40
I21-1	146	92	5.16
I21-1a	49	14	0.26
I21-3	94	33	0.58



64°02'00" 63°57'00" 45°08'30" 45°05'30"